

LEGEND

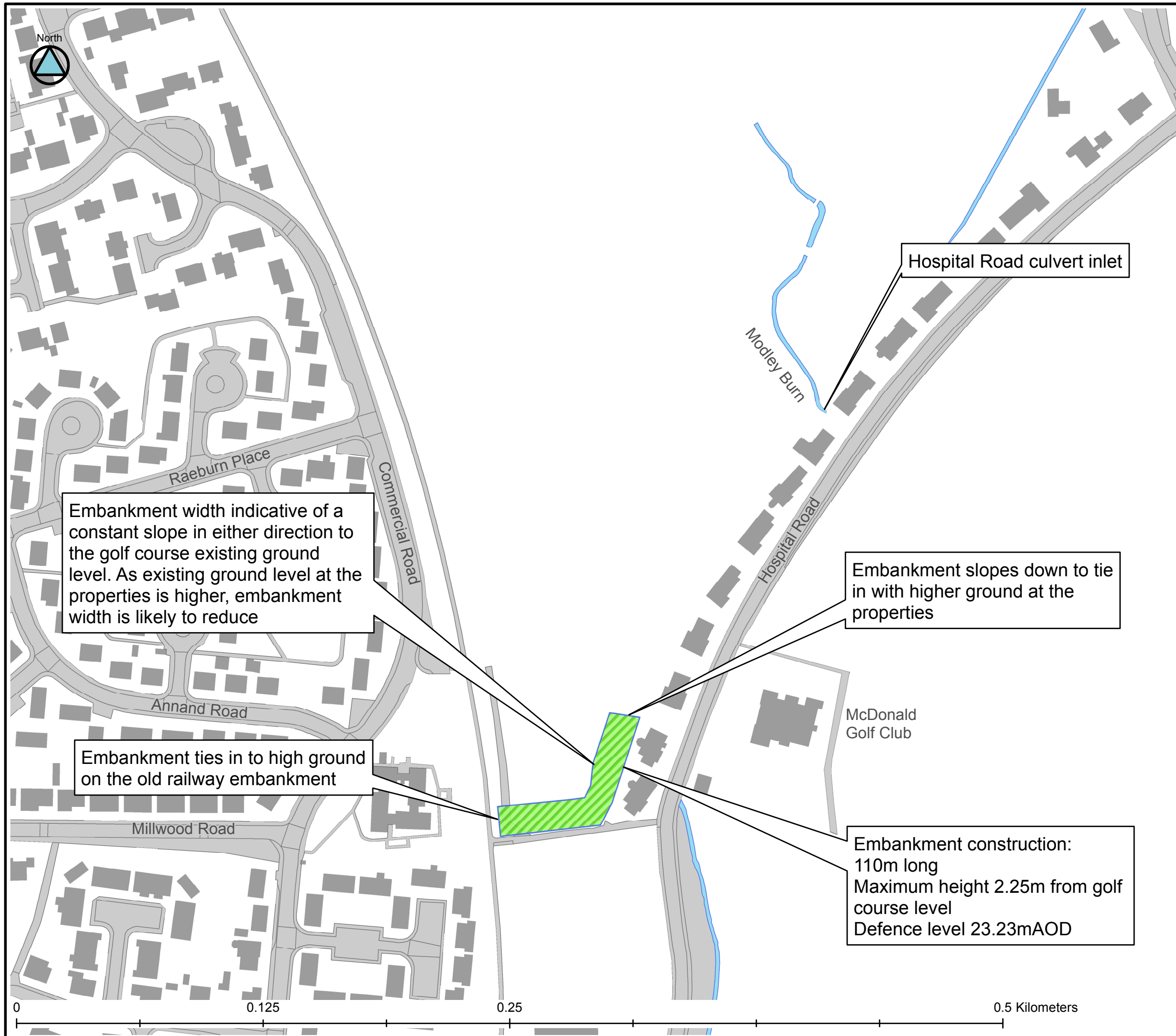
Design Area

Contains Ordnance Survey (C) Crown copyright and database right 2019

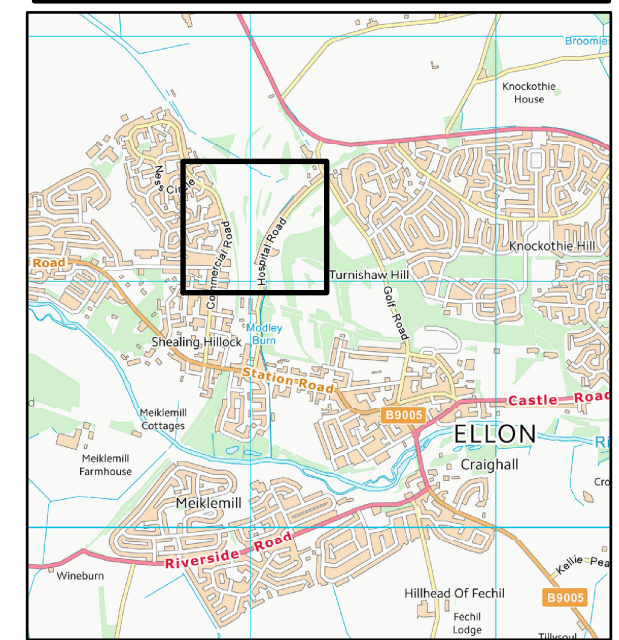


Ellon - Final Options
Figure 2.1 (1 of 7)
Option 2 - Key Plan


Drawing no: AIZ-JBAU-EL-00-DR-HM-0008



KEYPLAN Scale 1:6,000

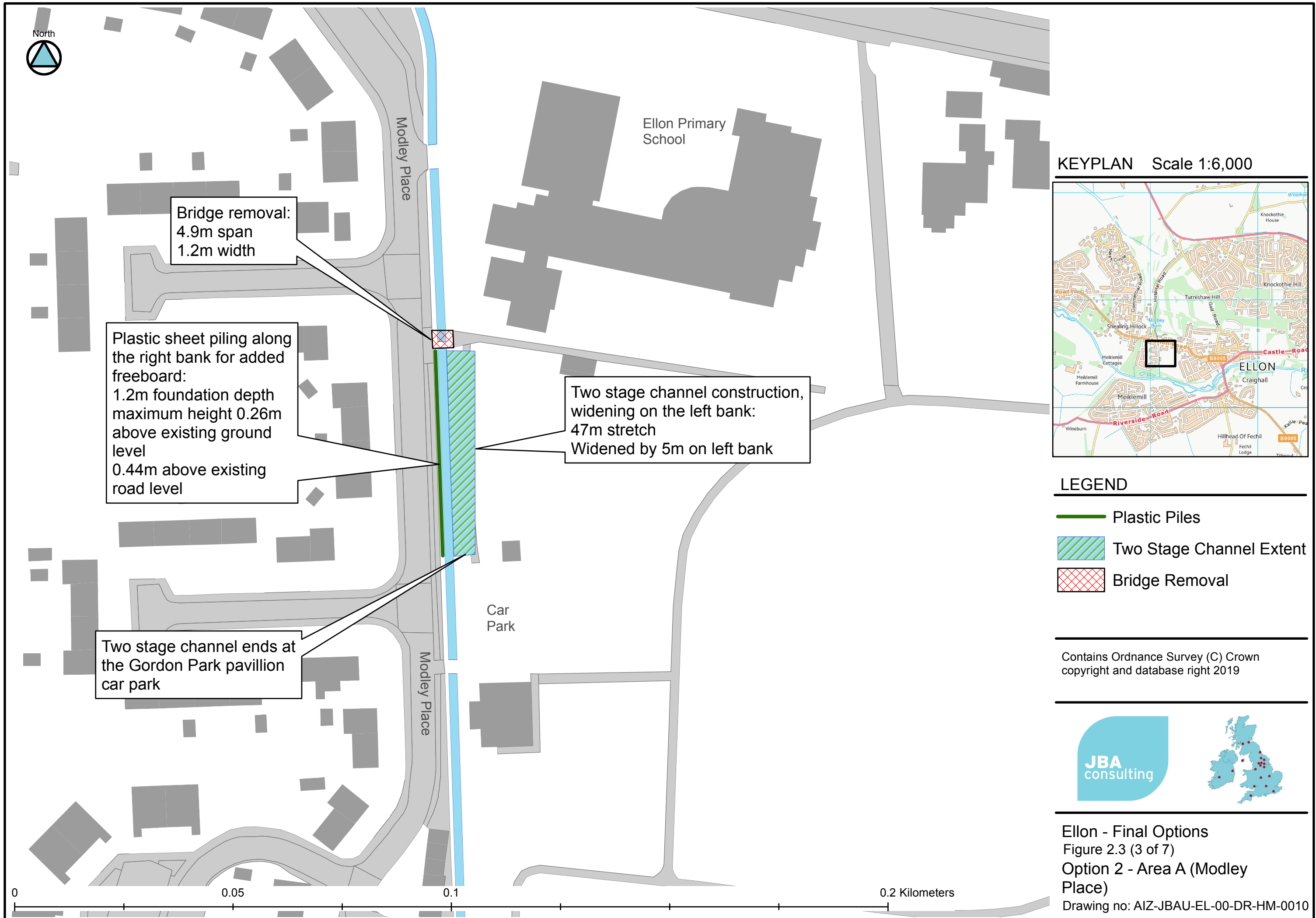


LEGEND

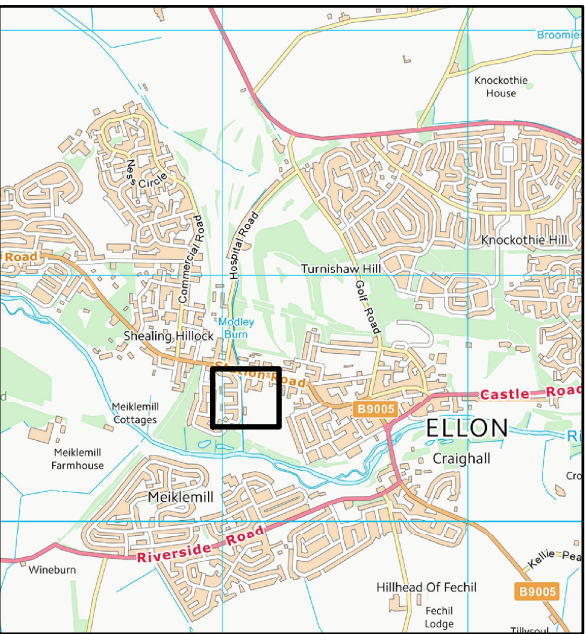
 Embankment

Contains Ordnance Survey (C) Crown copyright and database right 2019





KEYPLAN Scale 1:6,000

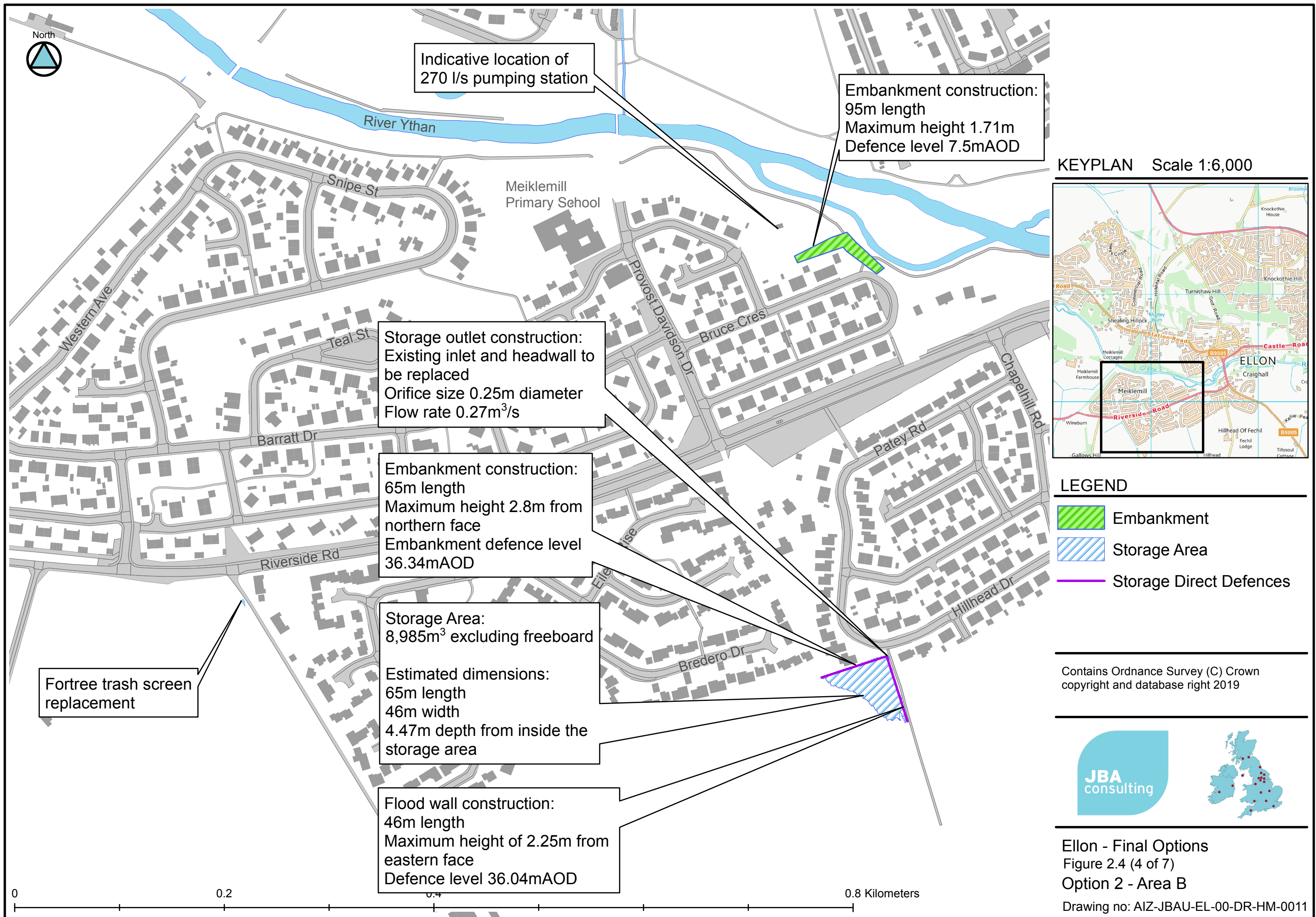


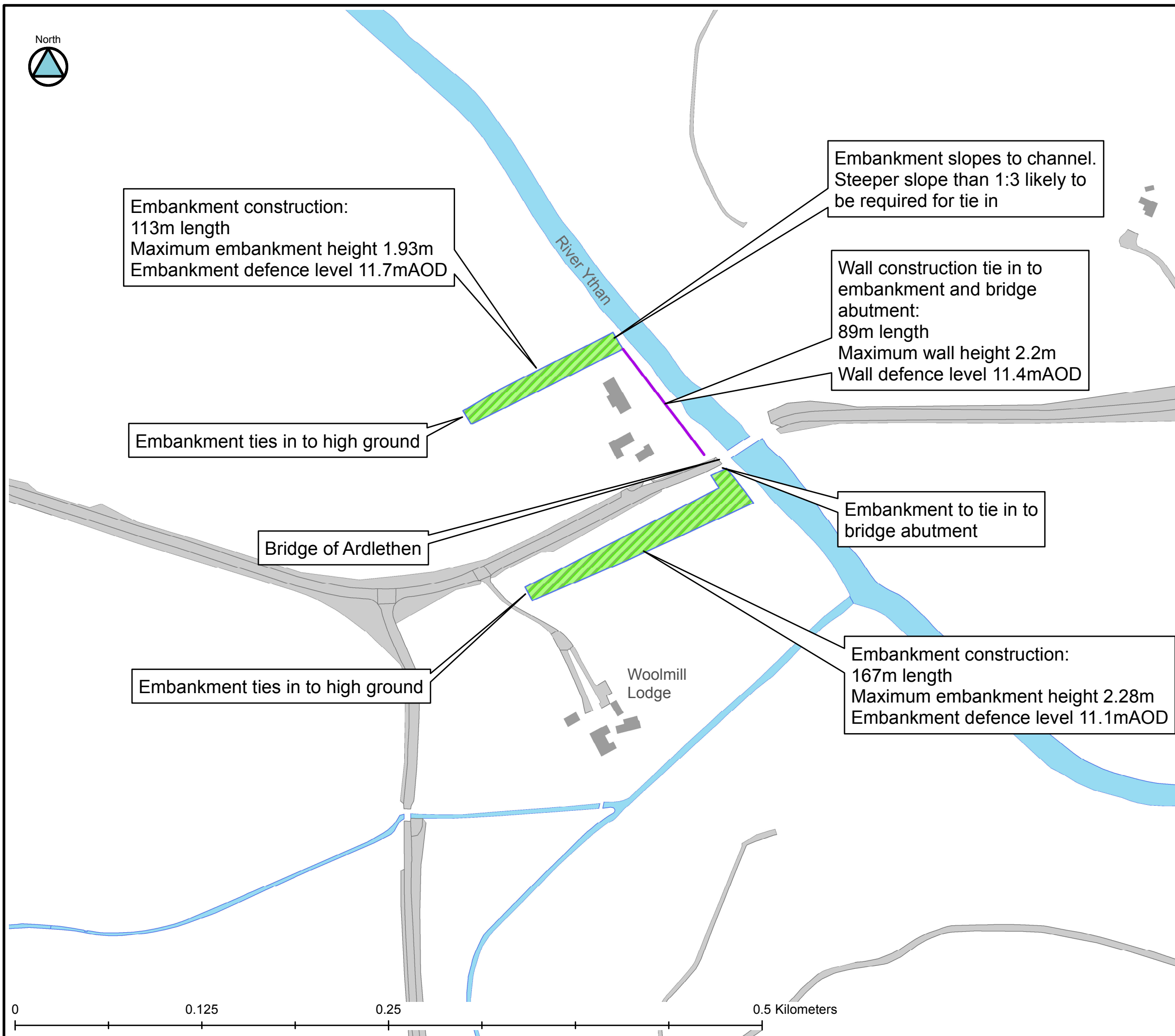
LEGEND

- Plastic Piles
- Two Stage Channel Extent
- Bridge Removal

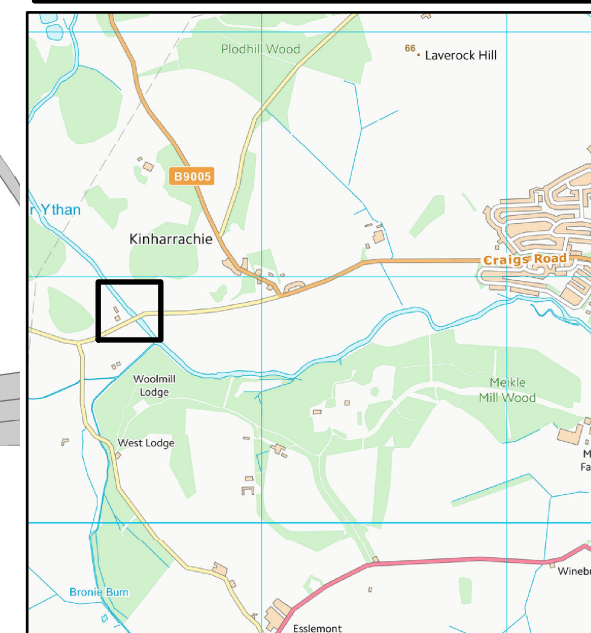
Contains Ordnance Survey (C) Crown copyright and database right 2019









KEYPLAN Scale 1:6,000



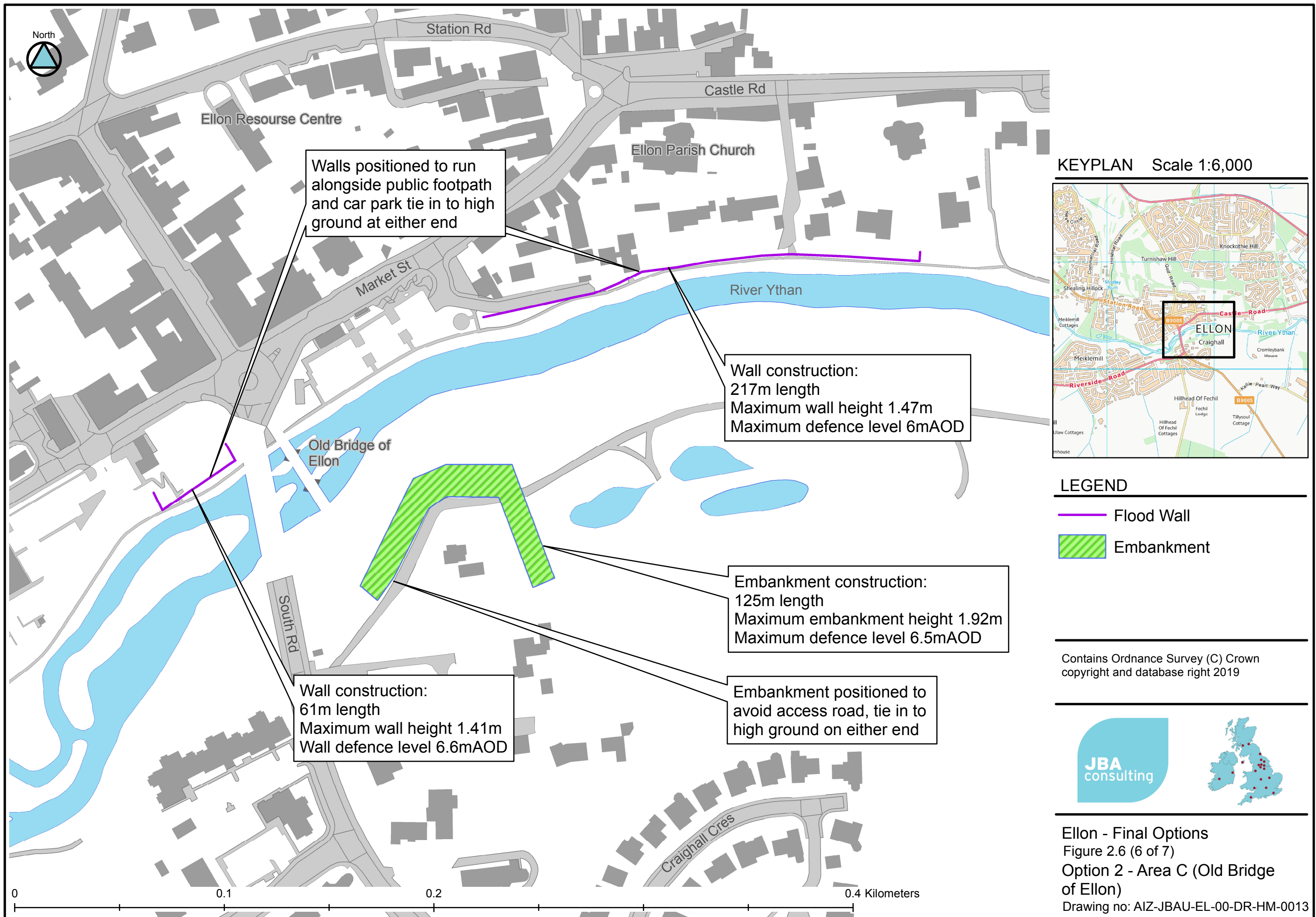
LEGEND

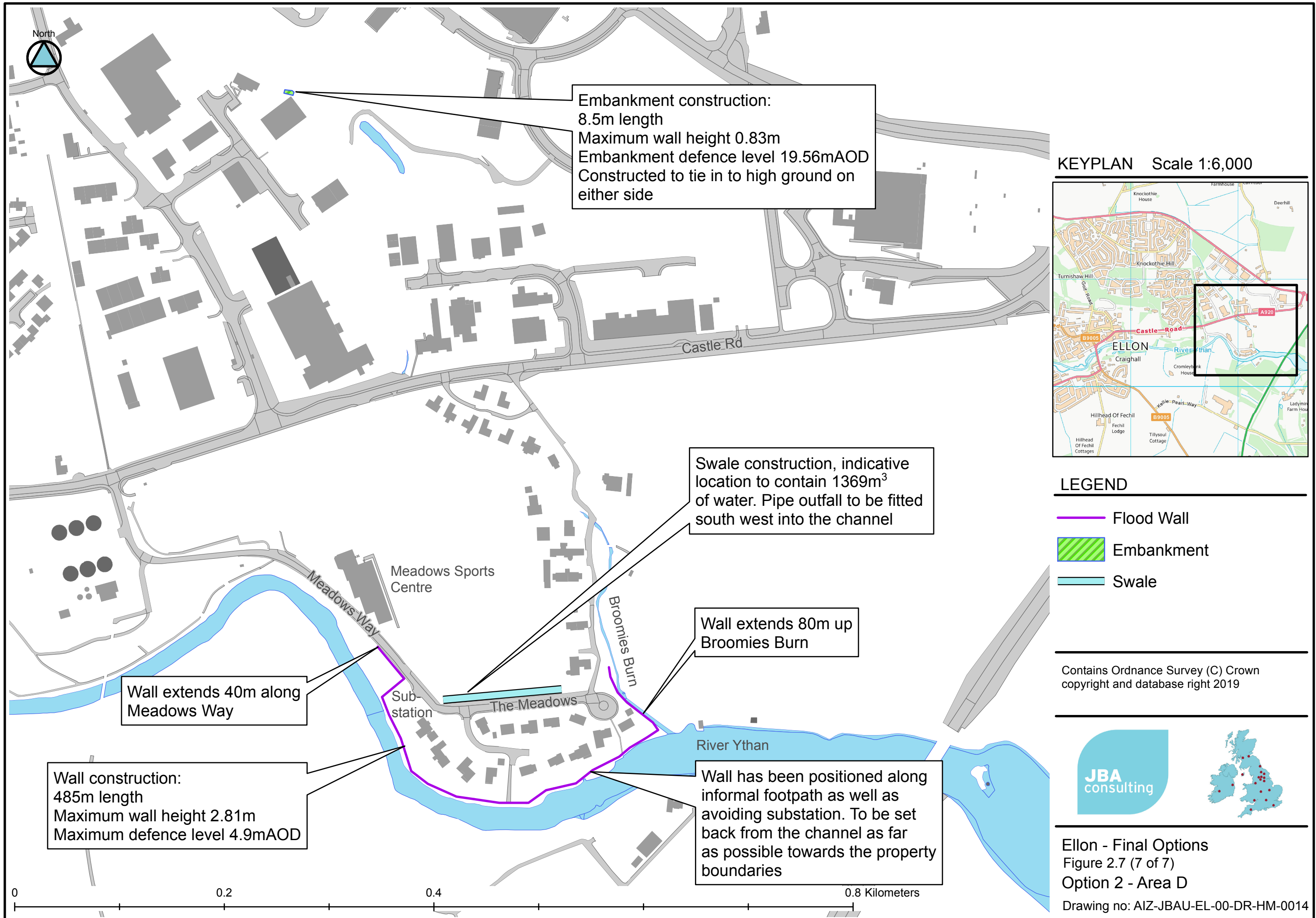
-  Flood Wall
-  Embankment

Contains Ordnance Survey (C) Crown copyright and database right 2019



Ellon - Final Options
Figure 2.5 (5 of 7)
Option 2 - Area C (Bridge of Ardlathen)
Drawing no: AIZ-JBAU-EL-00-DR-HM-0012





KEYPLAN Scale 1:6,000



LEGEND

- Flood Wall
- Embankment
- Swale

Contains Ordnance Survey (C) Crown copyright and database right 2019



Ellon - Final Options
Figure 2.7 (7 of 7)
Option 2 - Area D

Drawing no: AIZ-JBAU-EL-00-DR-HM-0014