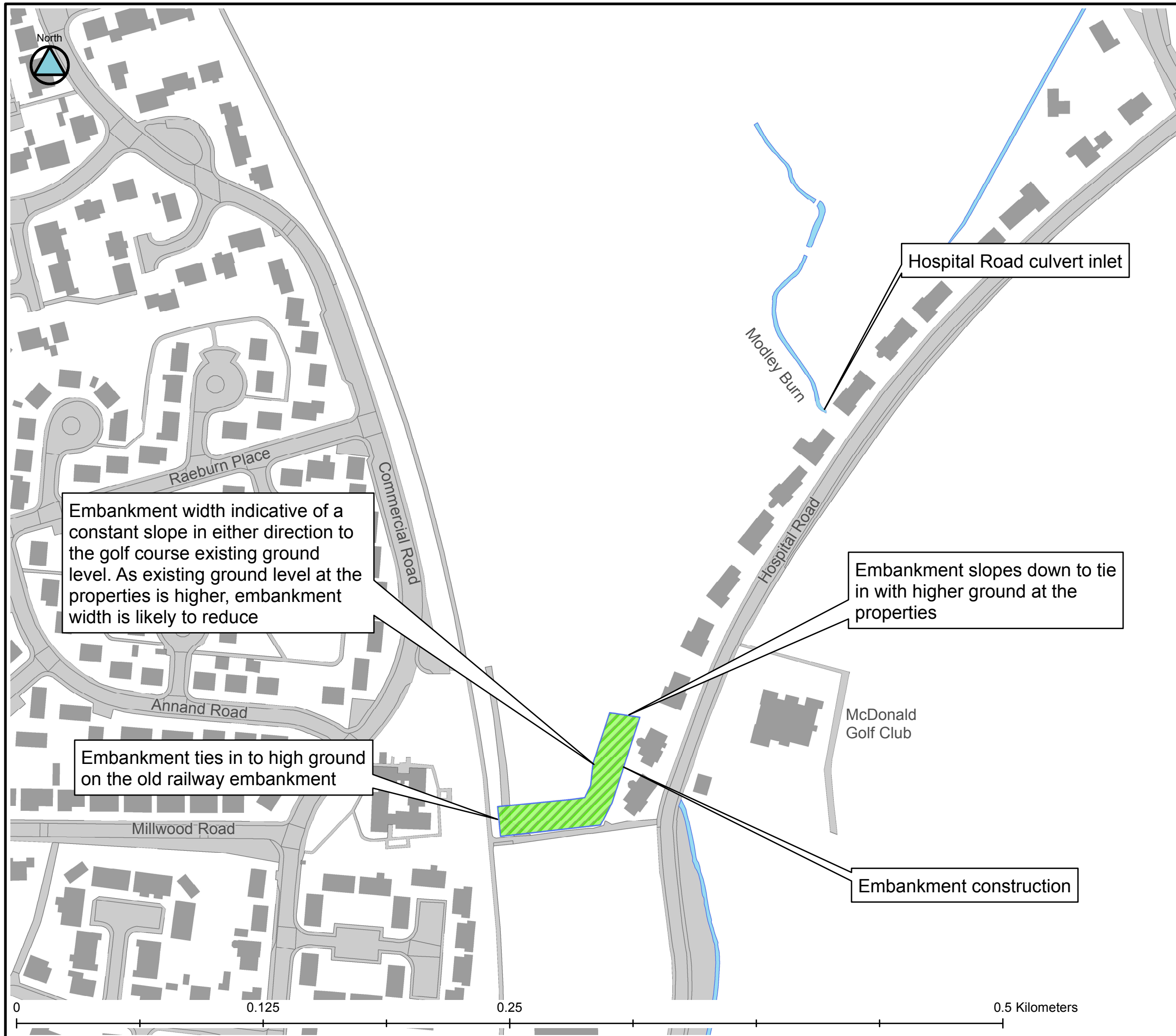


LEGEND

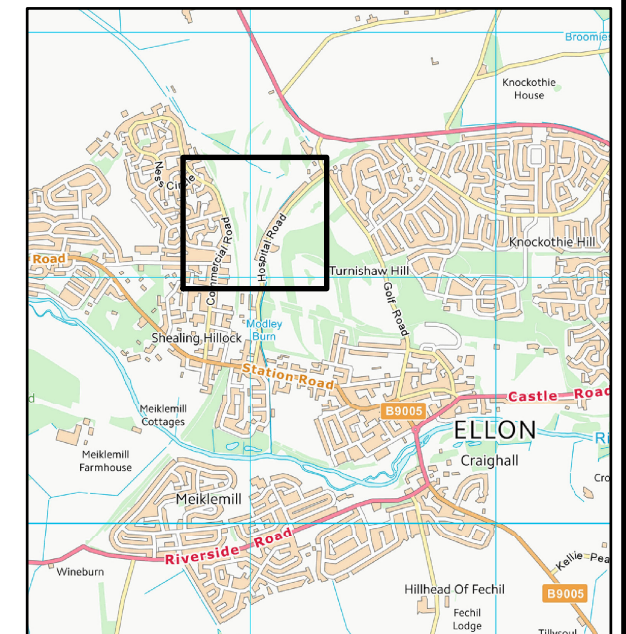
 Design Area

Contains Ordnance Survey (C) Crown copyright and database right 2019





KEYPLAN Scale 1:6,000



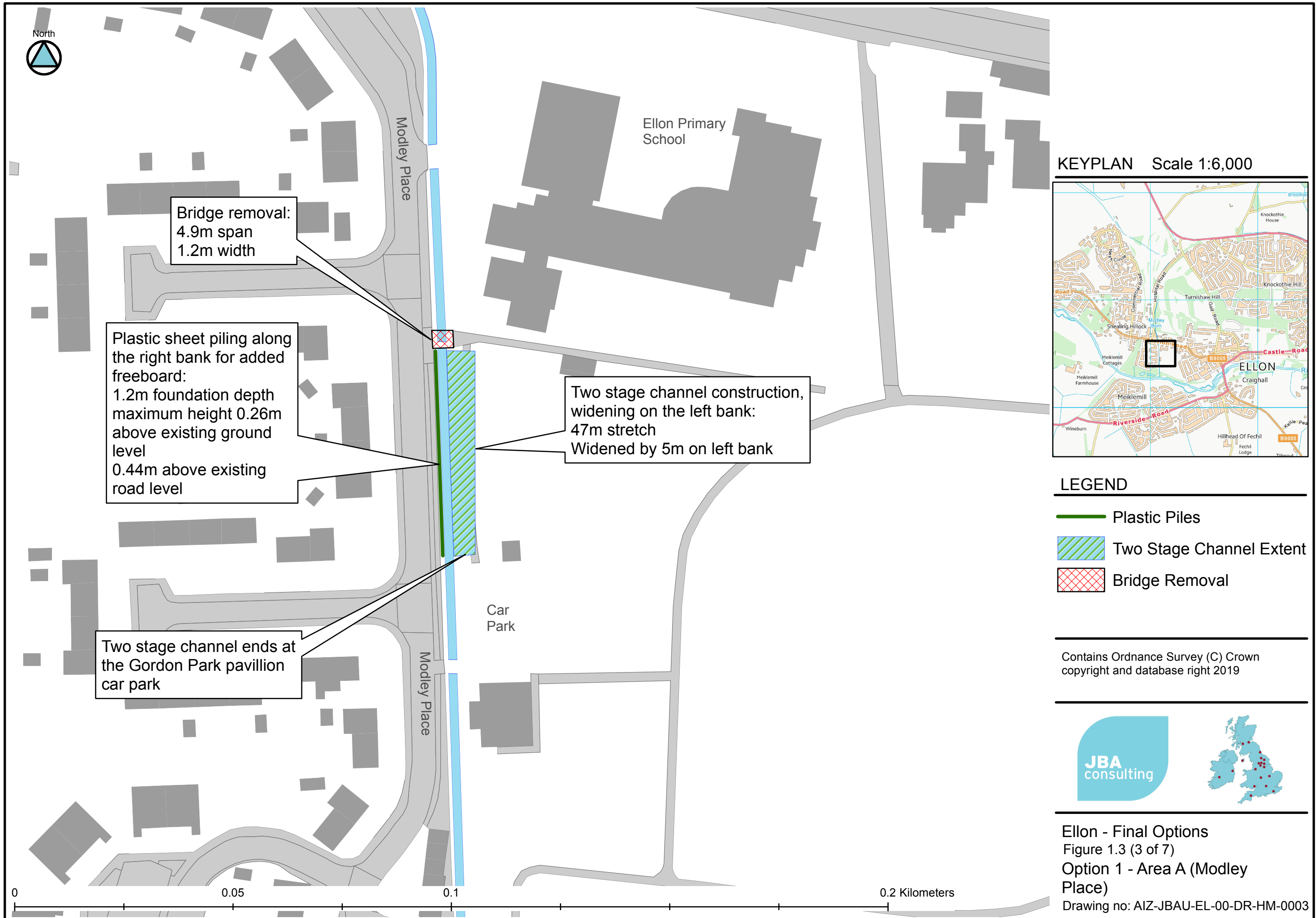
LEGEND

 Embankment

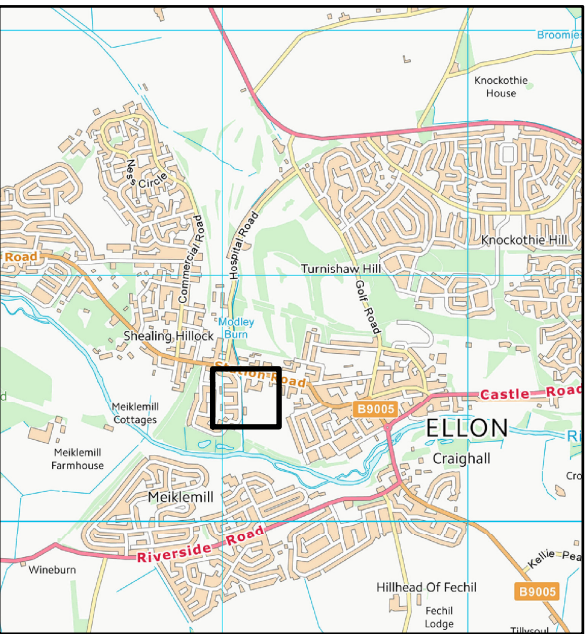
Contains Ordnance Survey (C) Crown copyright and database right 2019



Ellon - Final Options
Figure 1.2 (2 of 7)
Option 1 - Area A (McDonald golf course embankment)
Drawing no: AIZ-JBAU-EL-00-DR-HM-0002



KEYPLAN Scale 1:6,000

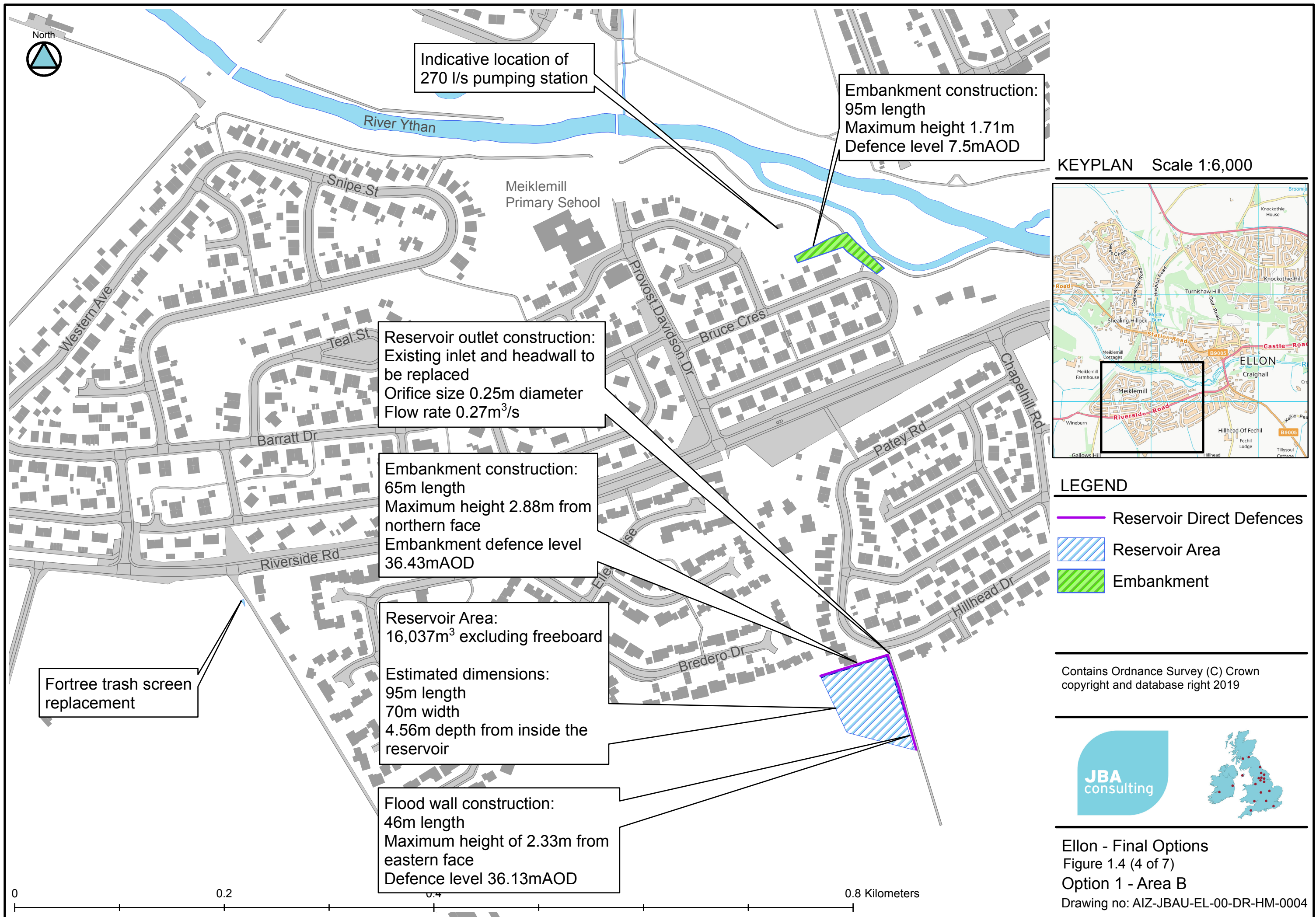


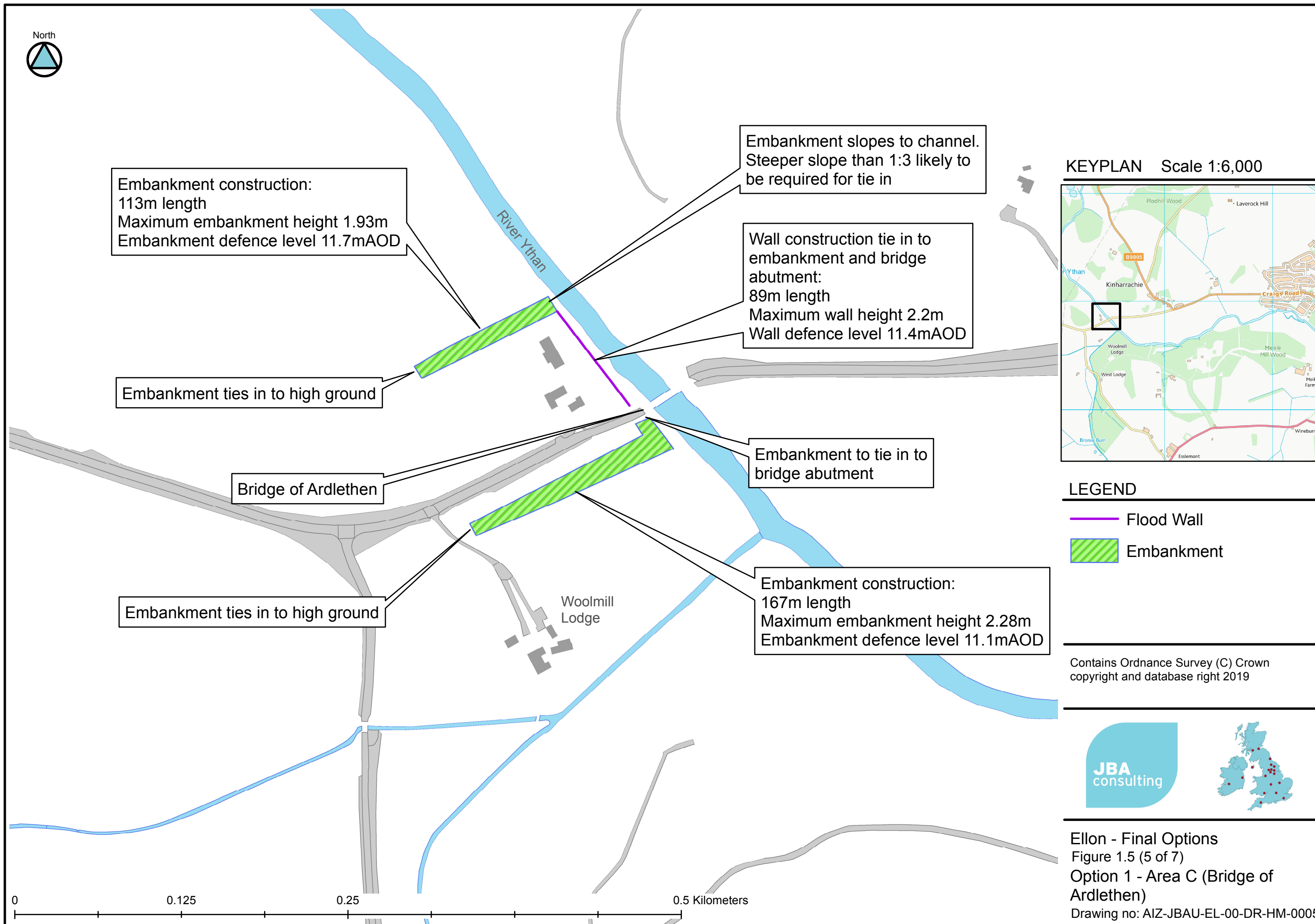
LEGEND

- Plastic Piles
- Two Stage Channel Extent
- Bridge Removal

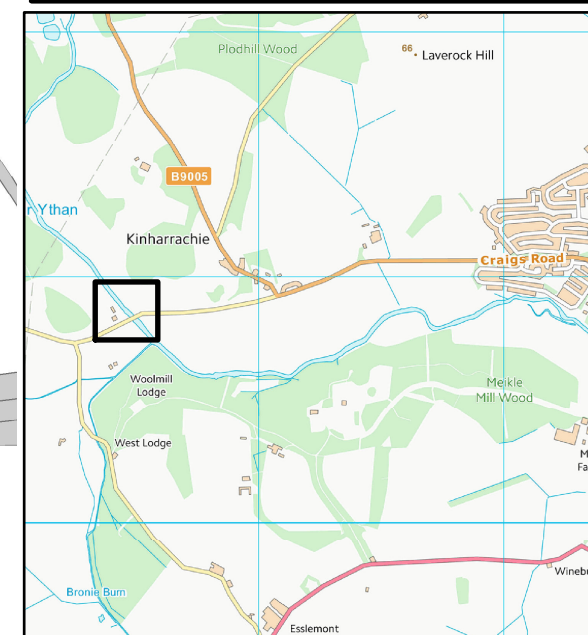
Contains Ordnance Survey (C) Crown copyright and database right 2019







KEYPLAN Scale 1:6,000

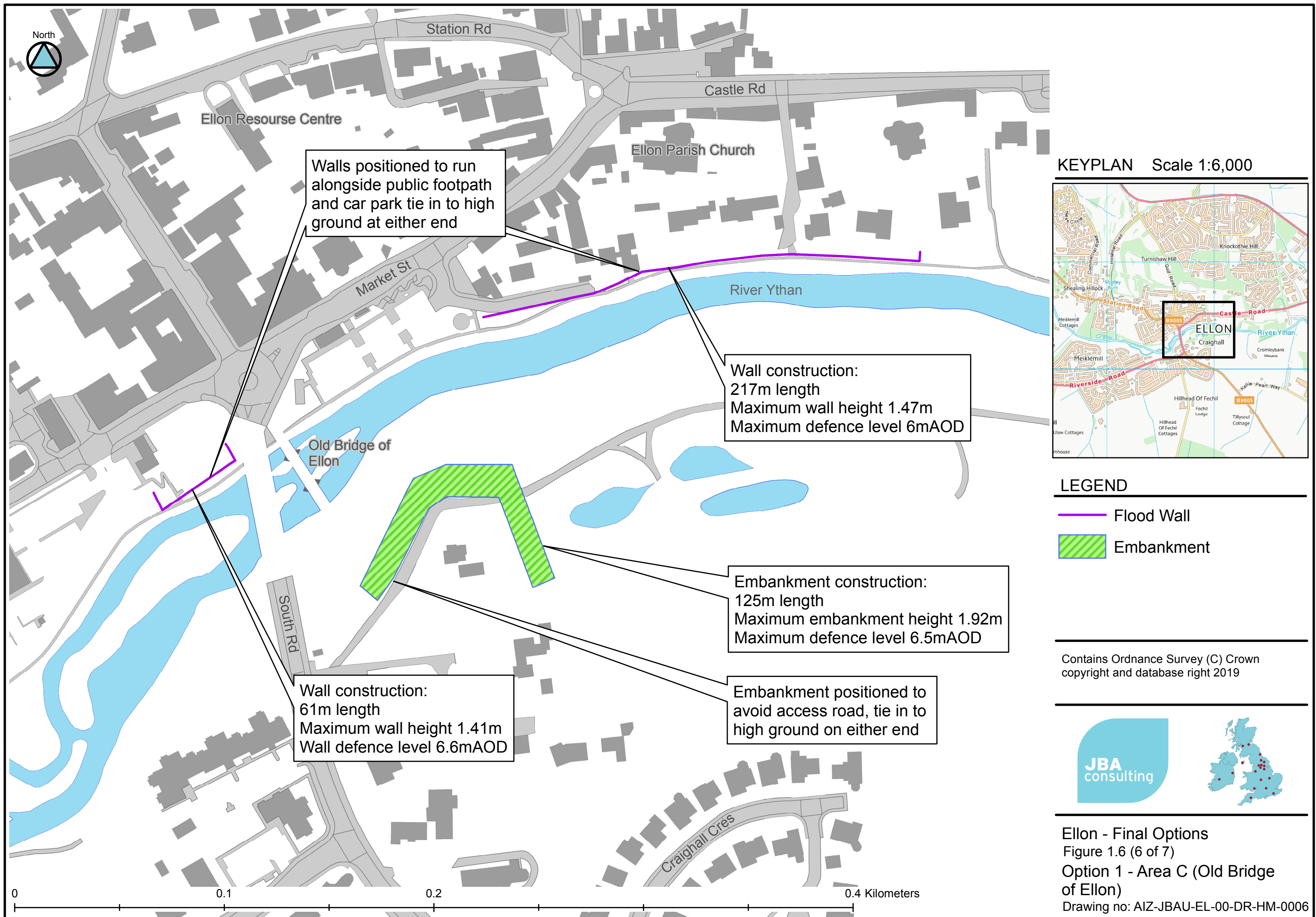


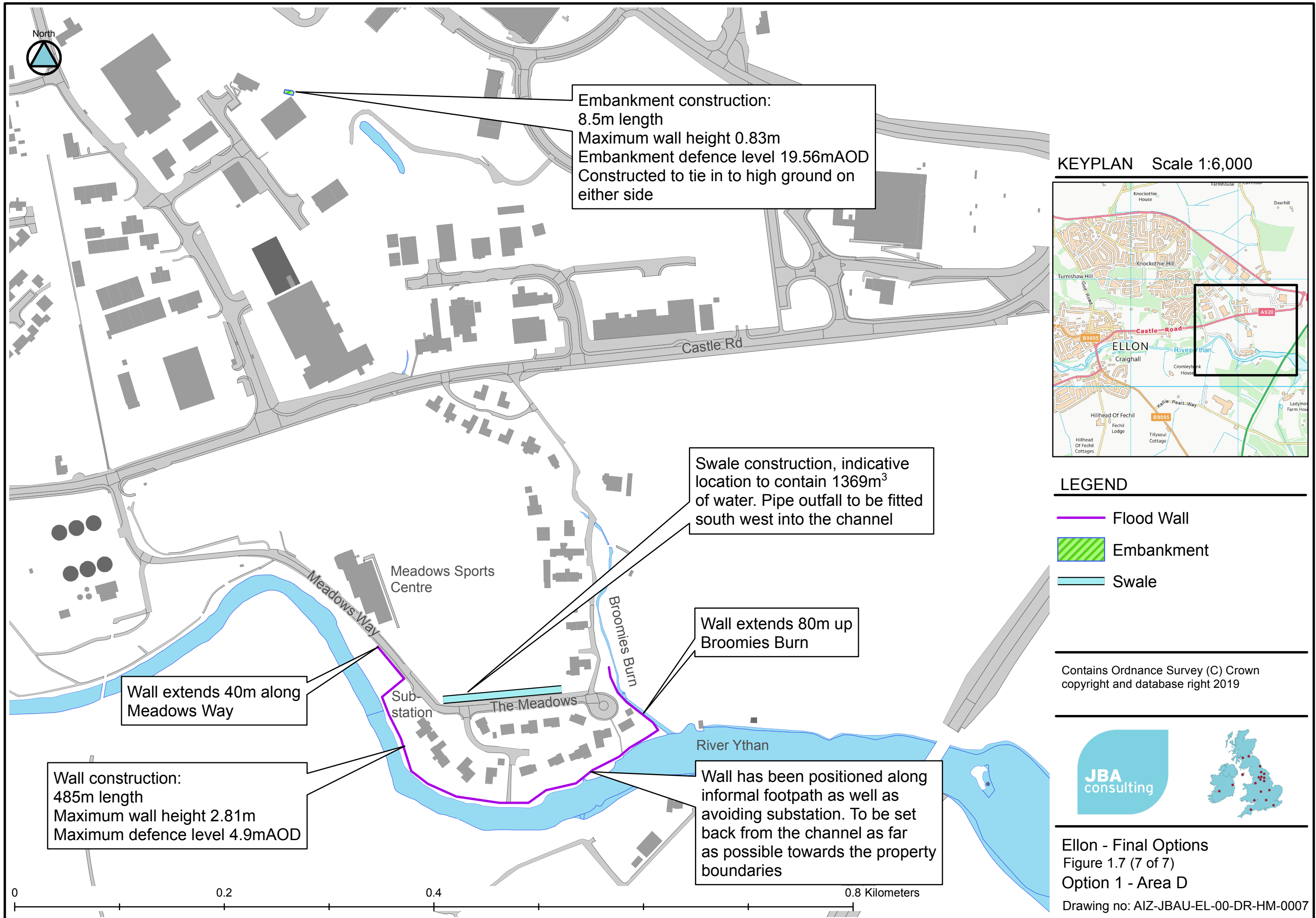
LEGEND

- Flood Wall
- Embankment

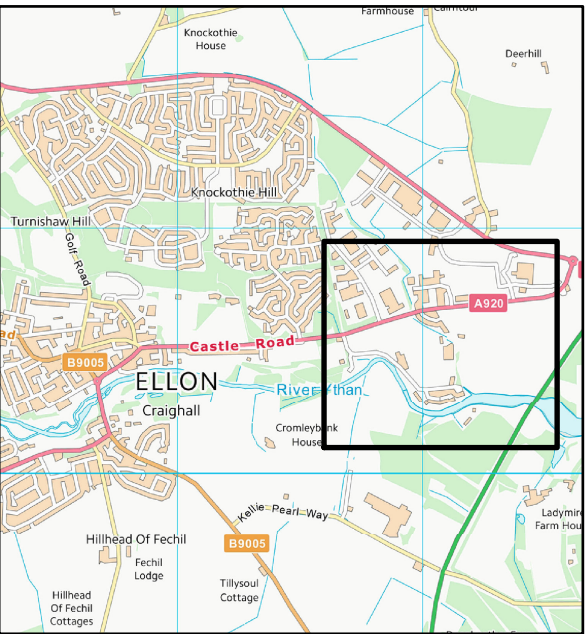
Contains Ordnance Survey (C) Crown copyright and database right 2019







KEYPLAN Scale 1:6,000



LEGEND

- Flood Wall
- Embankment
- Swale

Contains Ordnance Survey (C) Crown copyright and database right 2019

