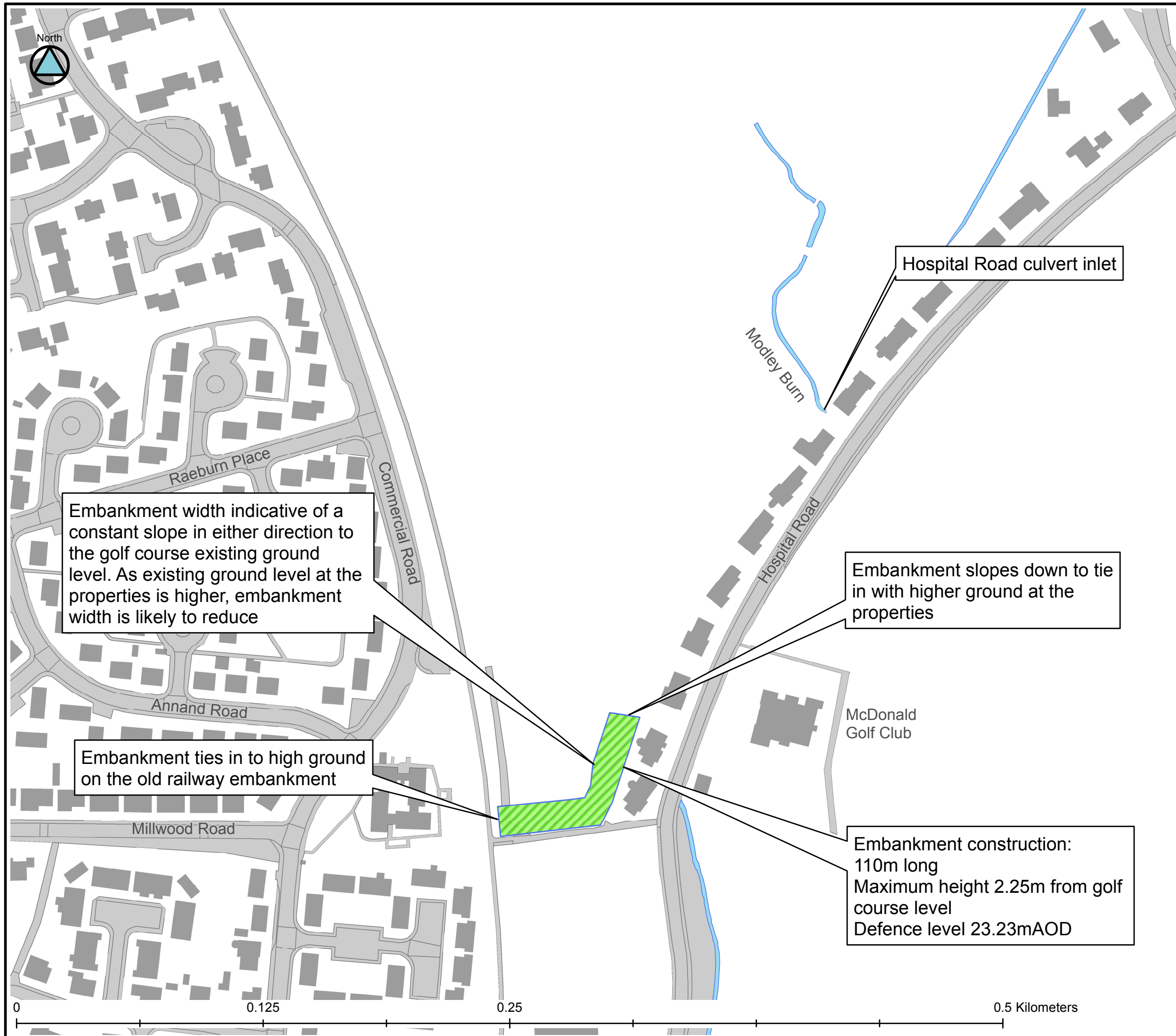


LEGEND

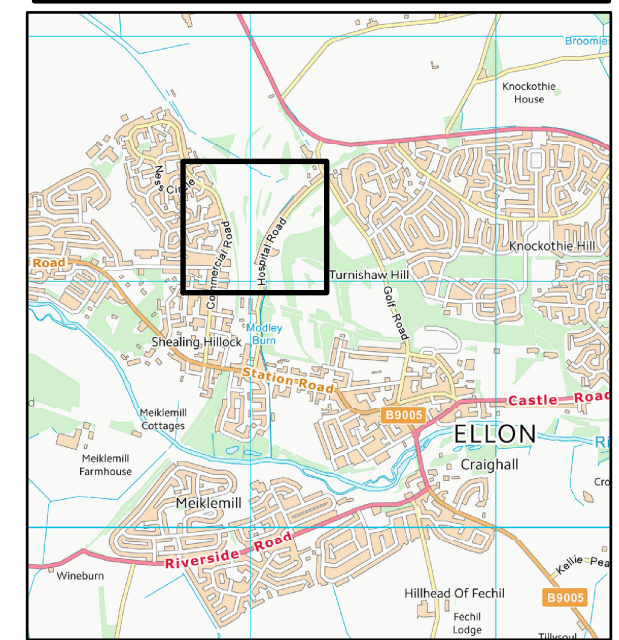
 Design Area

Contains Ordnance Survey (C) Crown copyright and database right 2019






KEYPLAN Scale 1:6,000



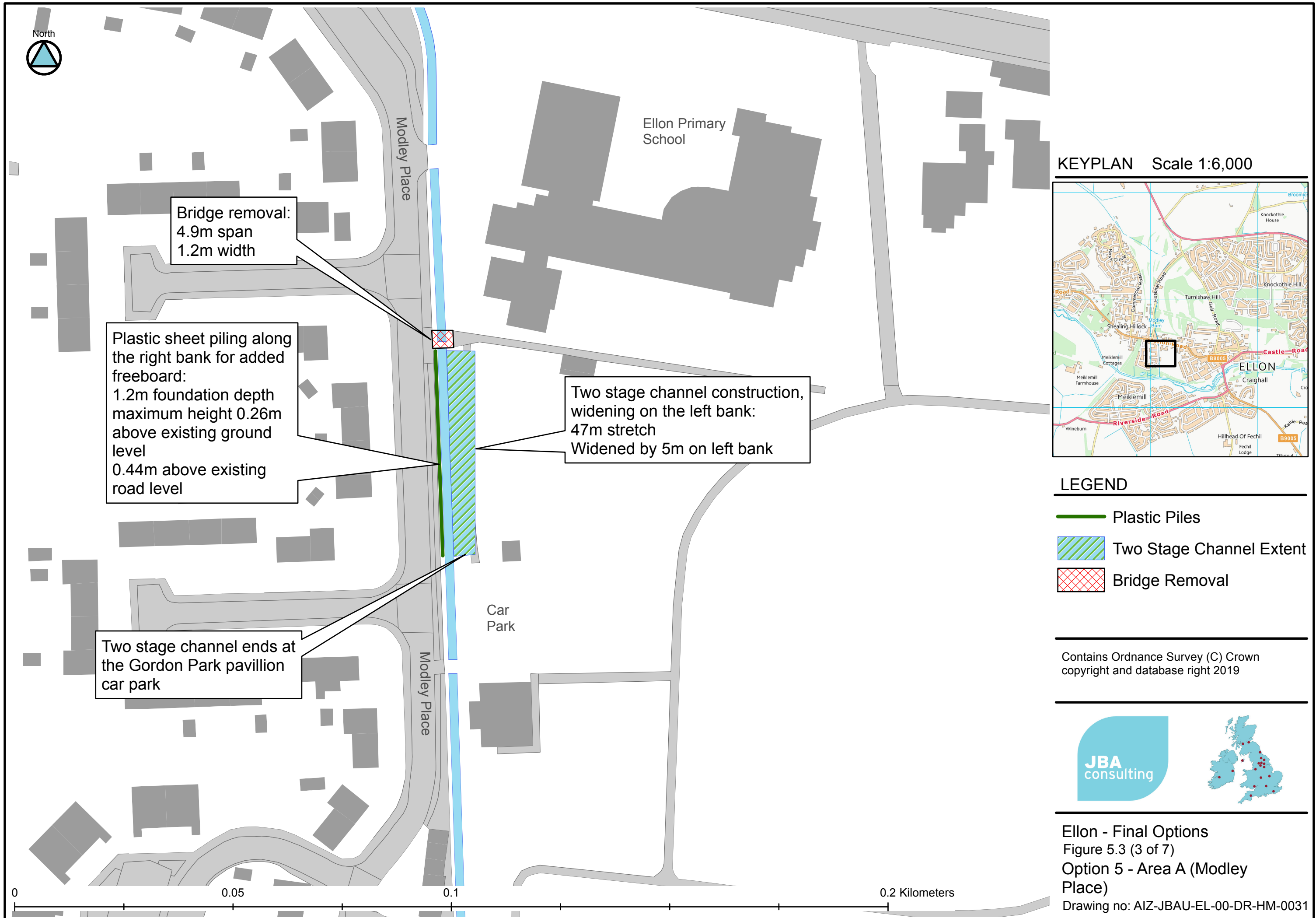
LEGEND

 Embankment

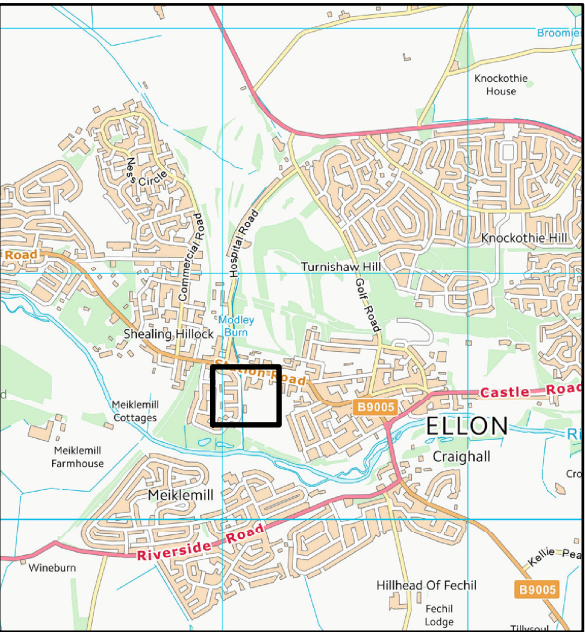
Contains Ordnance Survey (C) Crown copyright and database right 2019



Ellon - Final Options
Figure 5.2 (2 of 7)
Option 5 - Area A (McDonald golf course embankment)
Drawing no: AIZ-JBAU-EL-00-DR-HM-0030



KEYPLAN Scale 1:6,000

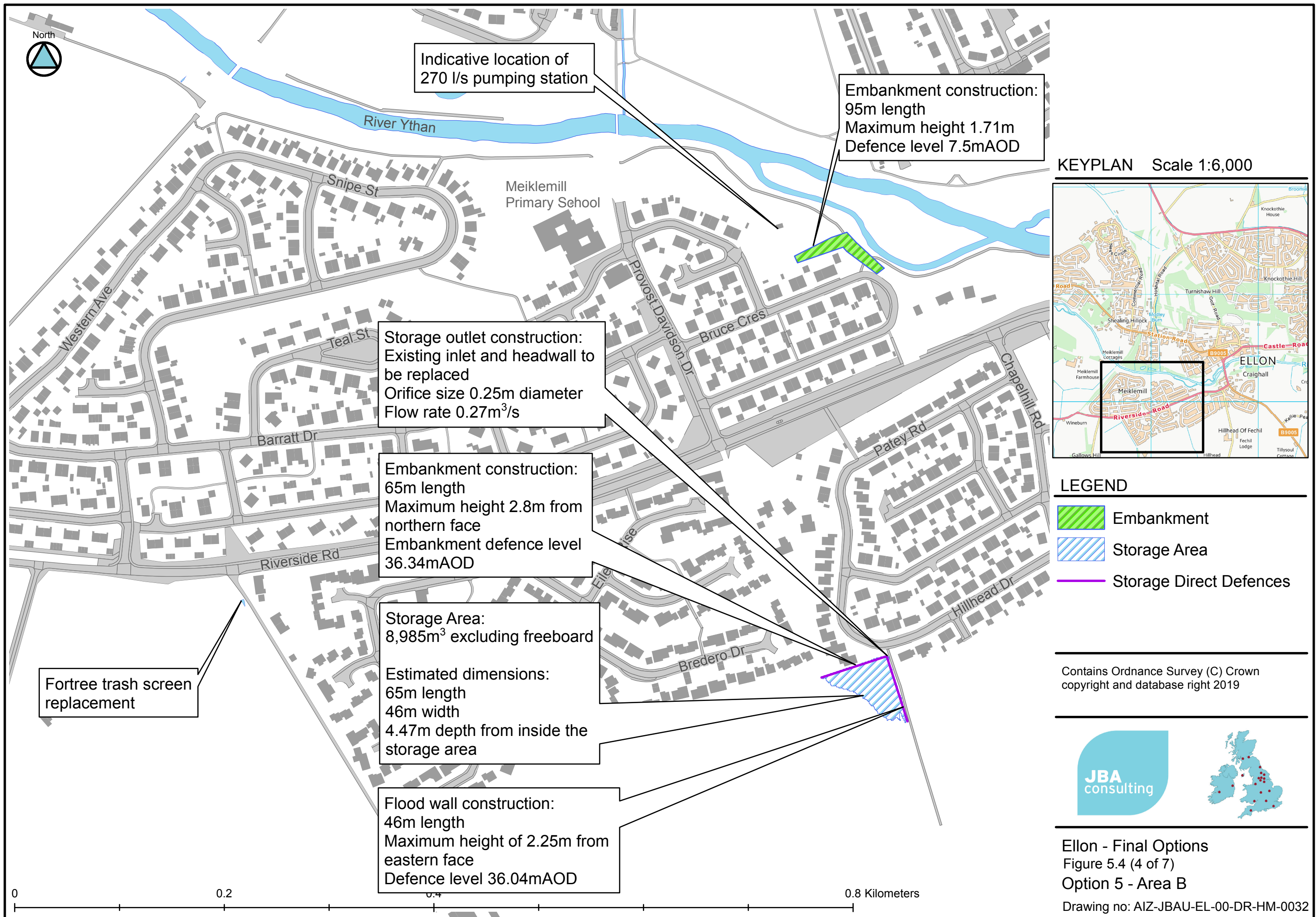


LEGEND

- Plastic Piles
- Two Stage Channel Extent
- Bridge Removal

Contains Ordnance Survey (C) Crown copyright and database right 2019







River Ythan

PLP protection to the
0.5% AP (200 year)
plus climate change

PLP protection to the
0.5% AP (200 year)

Bridge of Ardlathen

Woolmill
Lodge

KEYPLAN Scale 1:6,000

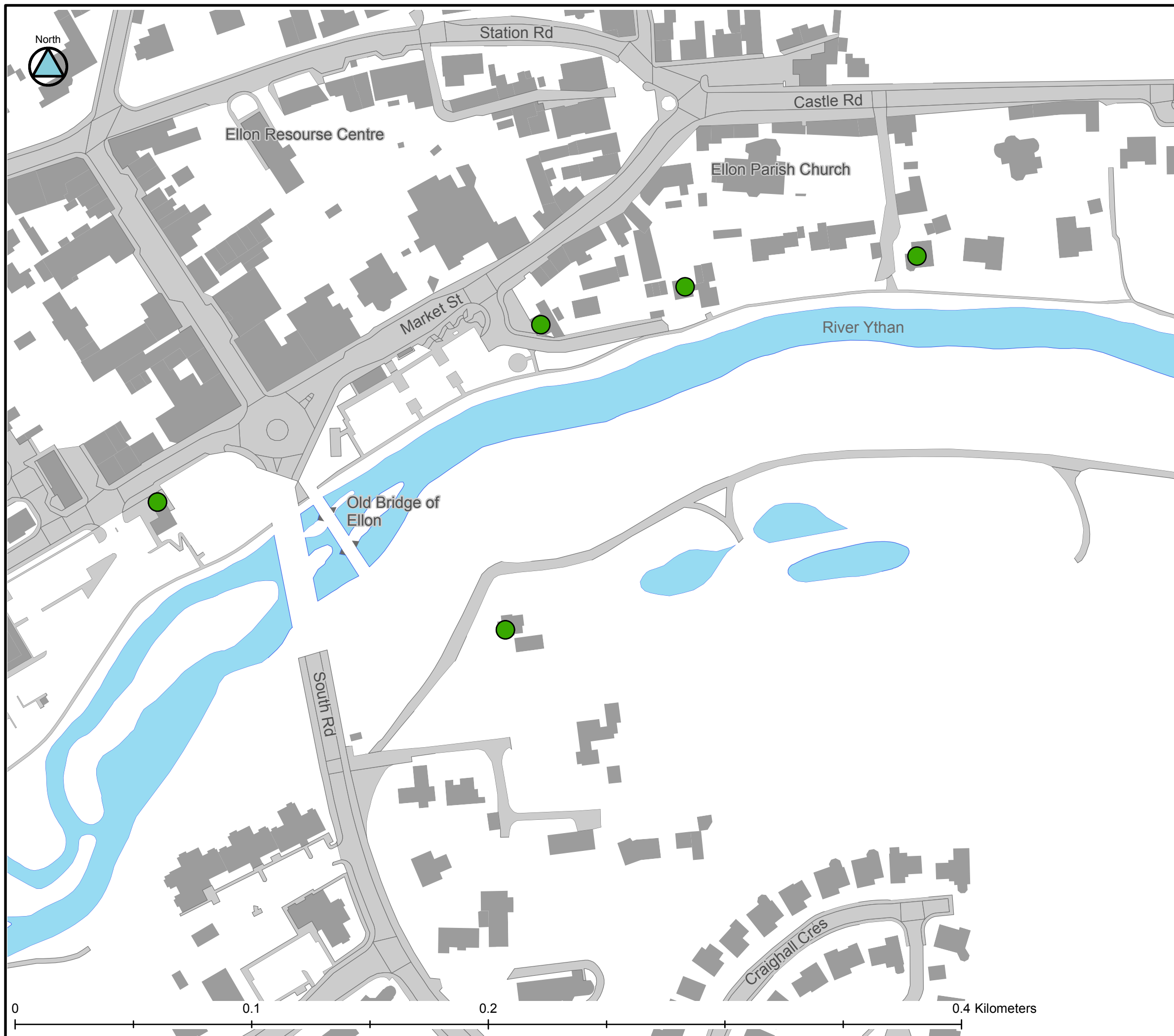


Contains Ordnance Survey (C) Crown
copyright and database right 2019



Ellon - Final Options
Figure 5.5 (5 of 7)
Option 5 - Area C (Bridge of
Ardlathen)
Drawing no: AIZ-JBAU-EL-00-DR-HM-0033

0 0.125 0.25 0.5 Kilometers



KEYPLAN Scale 1:6,000



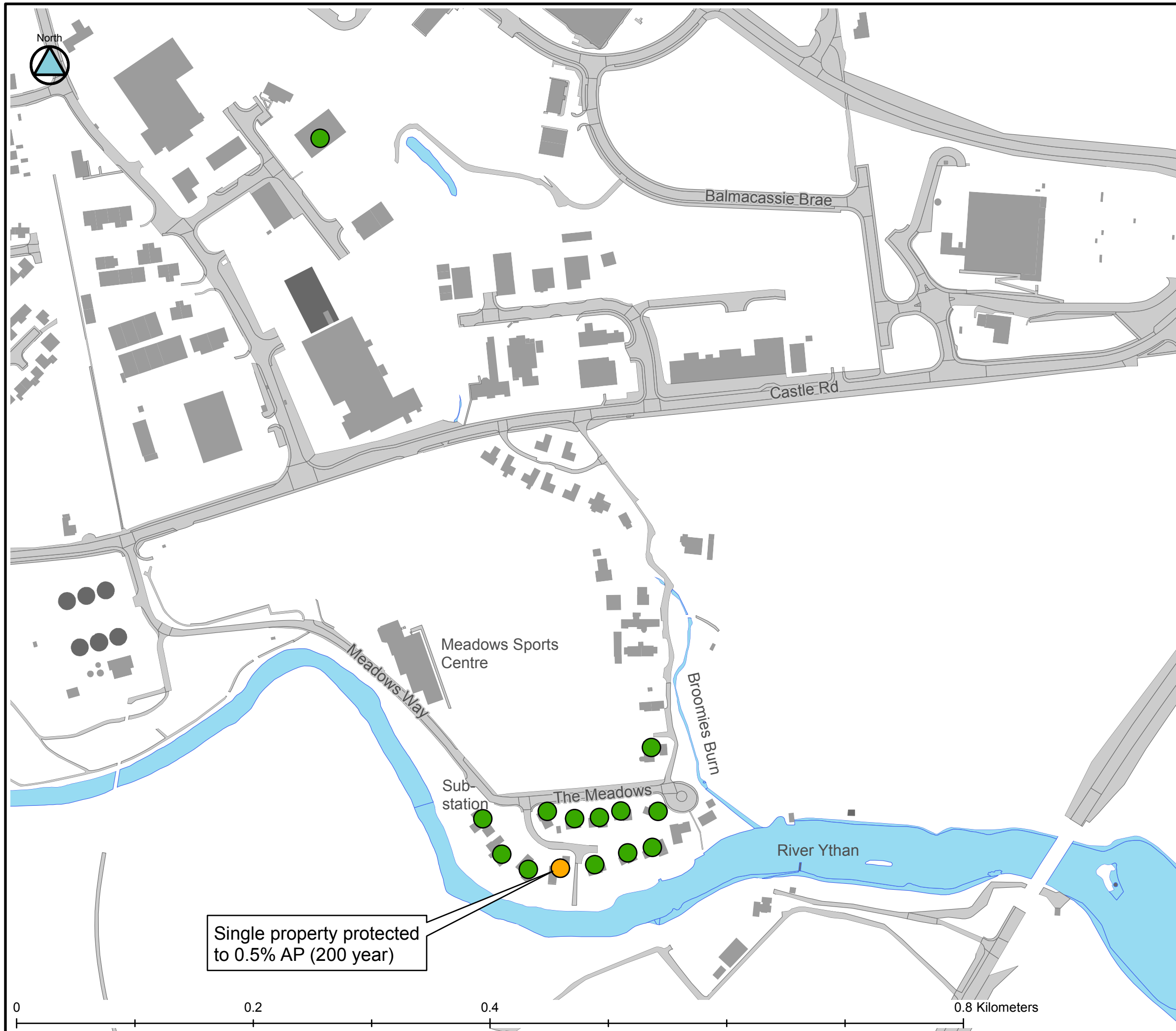
LEGEND

● PLP protected to 0.5% AP (200 year) plus climate change

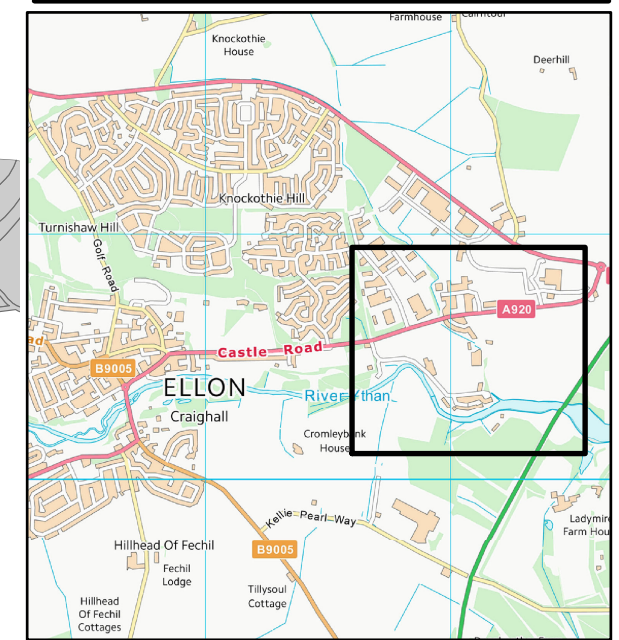
Contains Ordnance Survey (C) Crown copyright and database right 2019



Ellon - Final Options
Figure 5.6 (6 of 7)
Option 5 - Area C (Old Bridge of Ellon)
Drawing no: AIZ-JBAU-EL-00-DR-HM-0034



KEYPLAN Scale 1:6,000



LEGEND

- PLP protected to 0.5% AP (200 year) plus climate change
- PLP protected to 0.5% AP (200 year)

Contains Ordnance Survey (C) Crown copyright and database right 2019

