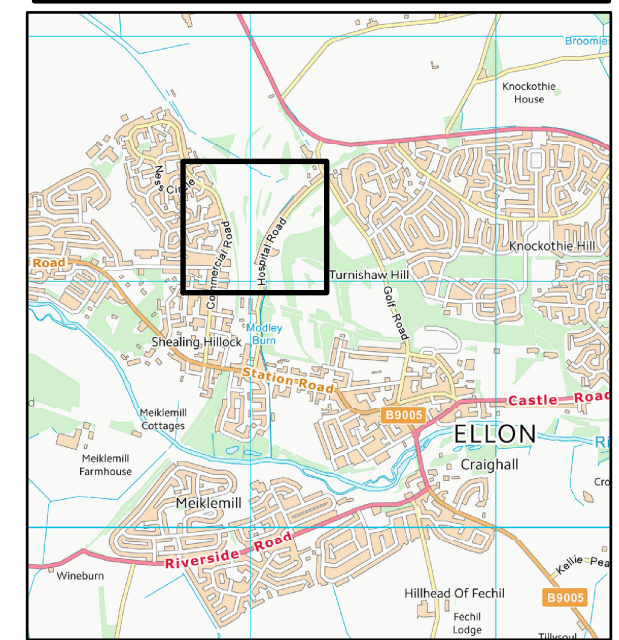



KEYPLAN Scale 1:6,000



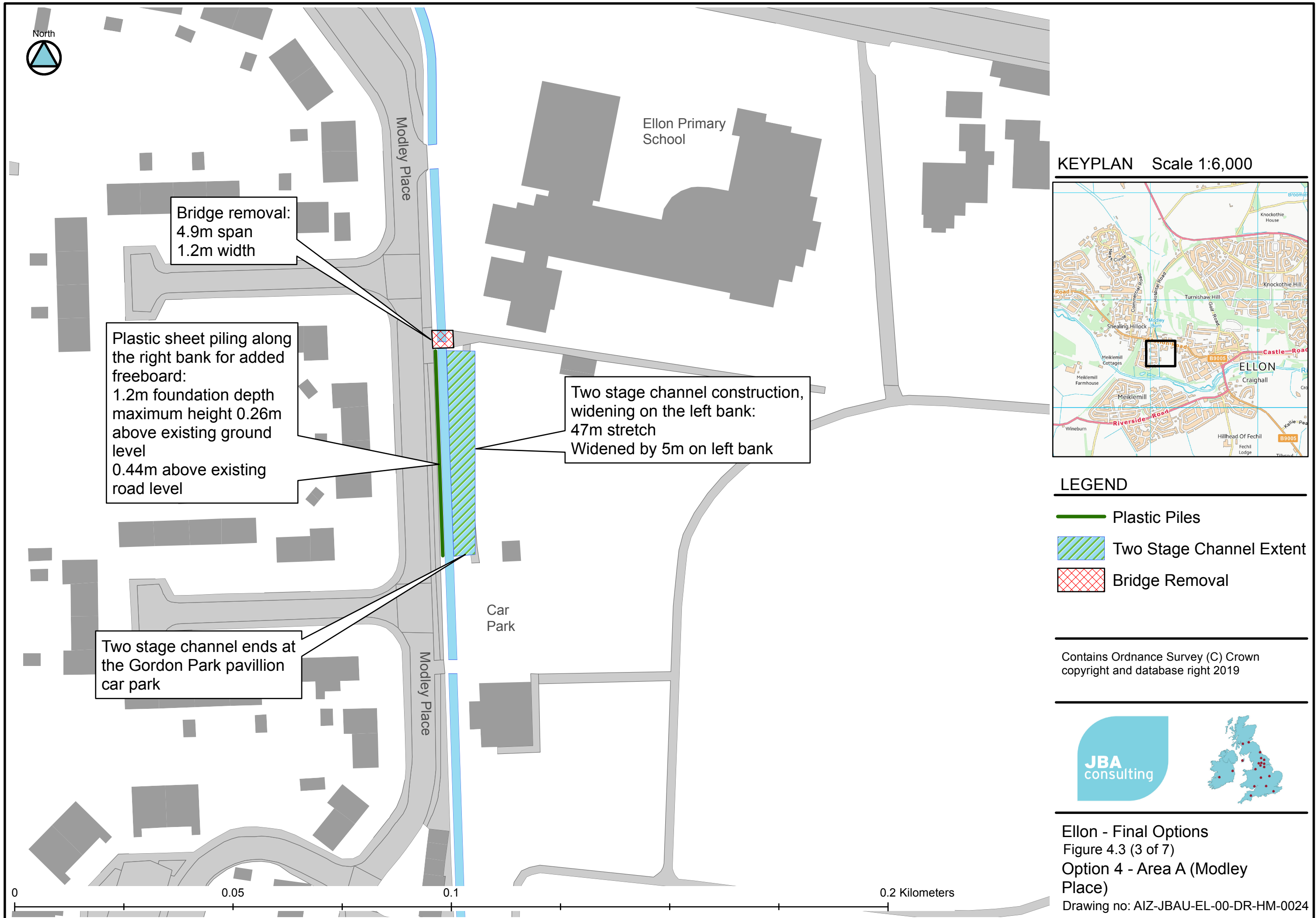
LEGEND

 Embankment

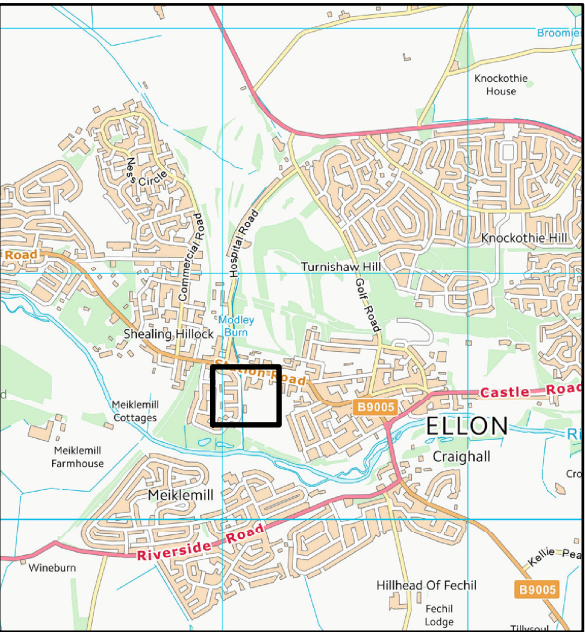
Contains Ordnance Survey (C) Crown copyright and database right 2019



Ellon - Final Options
Figure 4.2 (2 of 7)
Option 4 - Area A (McDonald golf course embankment)
Drawing no: AIZ-JBAU-EL-00-DR-HM-0023



KEYPLAN Scale 1:6,000

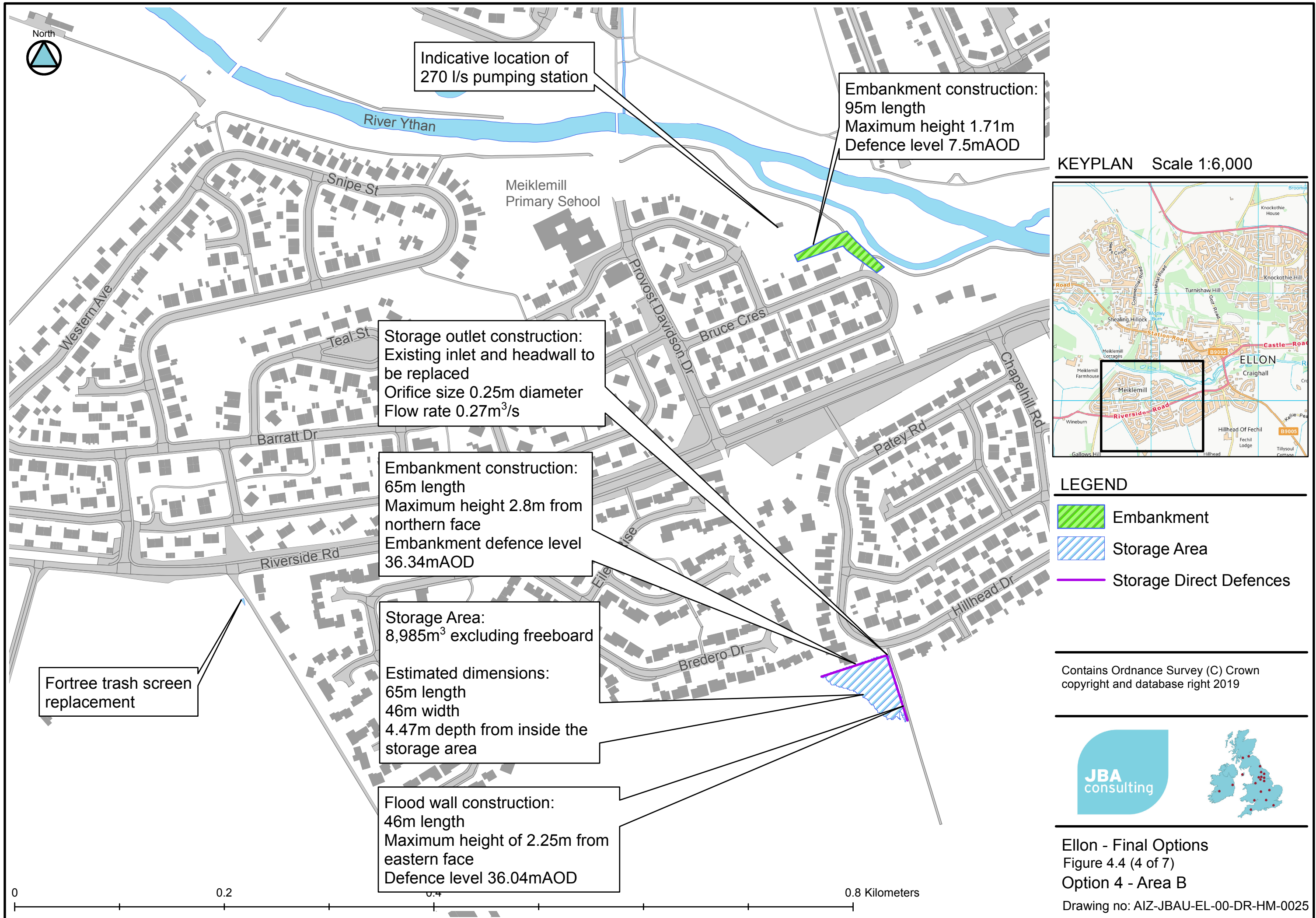


LEGEND

- Plastic Piles
- Two Stage Channel Extent
- Bridge Removal

Contains Ordnance Survey (C) Crown copyright and database right 2019







River Ythan

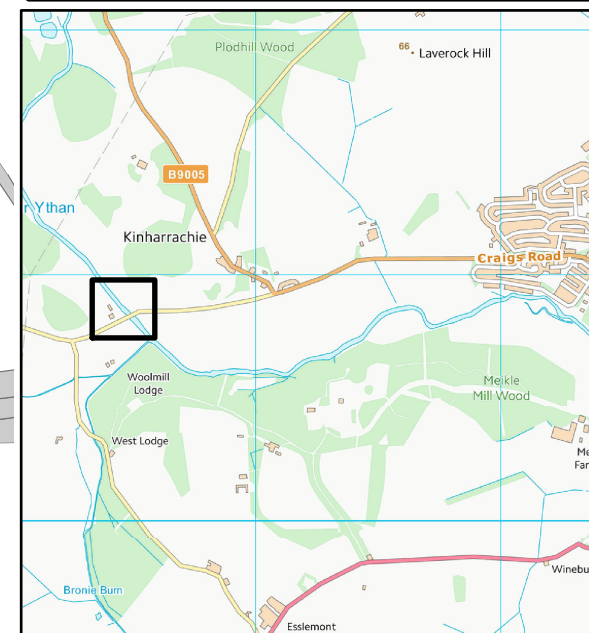
PLP protection to the
0.5% AP (200 year)
plus climate change

PLP protection to the
0.5% AP (200 year)

Bridge of Ardlethen

Woolmill
Lodge

KEYPLAN Scale 1:6,000



Contains Ordnance Survey (C) Crown
copyright and database right 2019

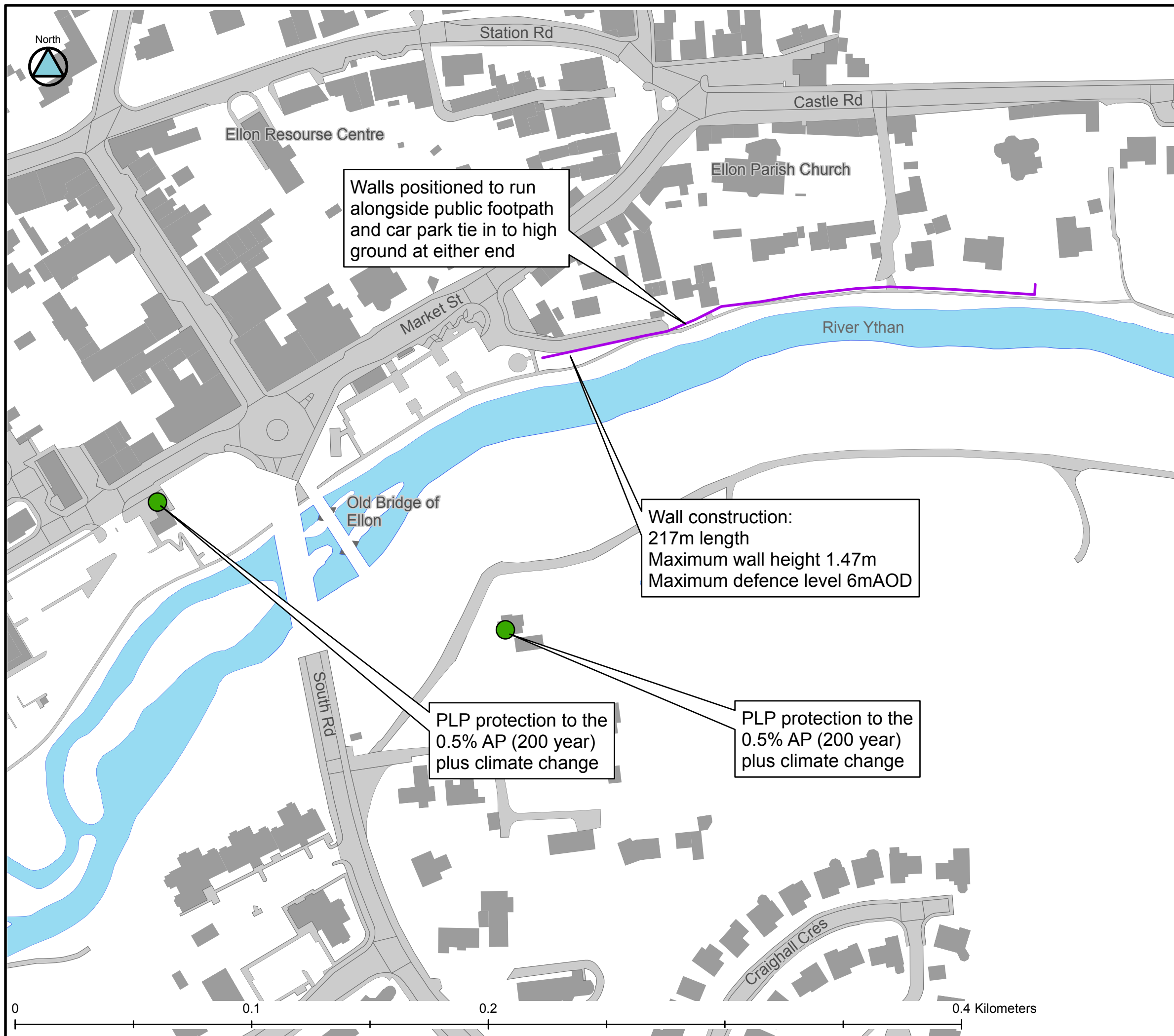


Ellon - Final Options
Figure 4.5 (5 of 7)

Option 4 - Area C (Bridge of
Ardlethen)

Drawing no: AIZ-JBAU-EL-00-DR-HM-0026

0 0.125 0.25 0.5 Kilometers



KEYPLAN Scale 1:6,000



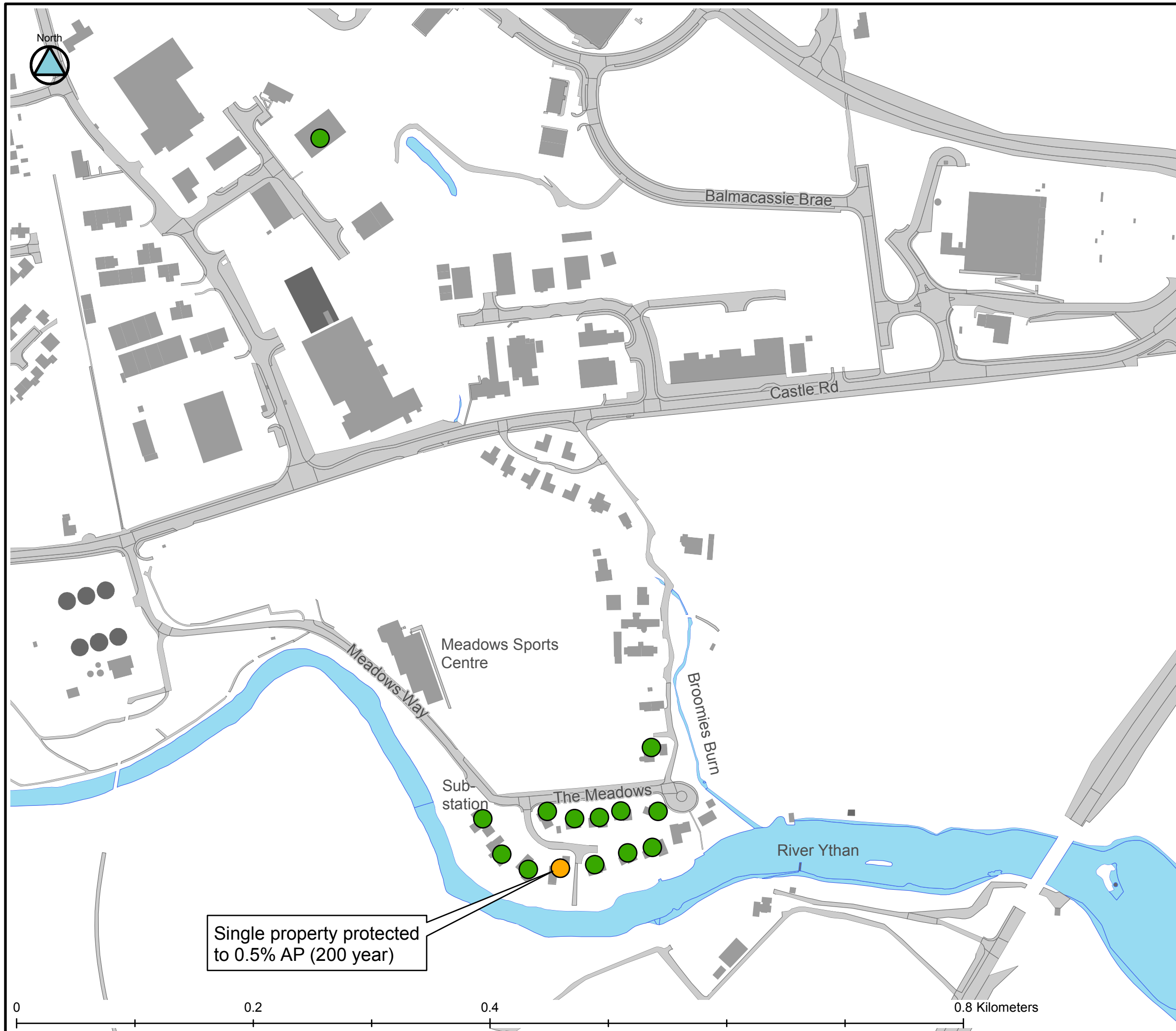
LEGEND

— Flood Wall

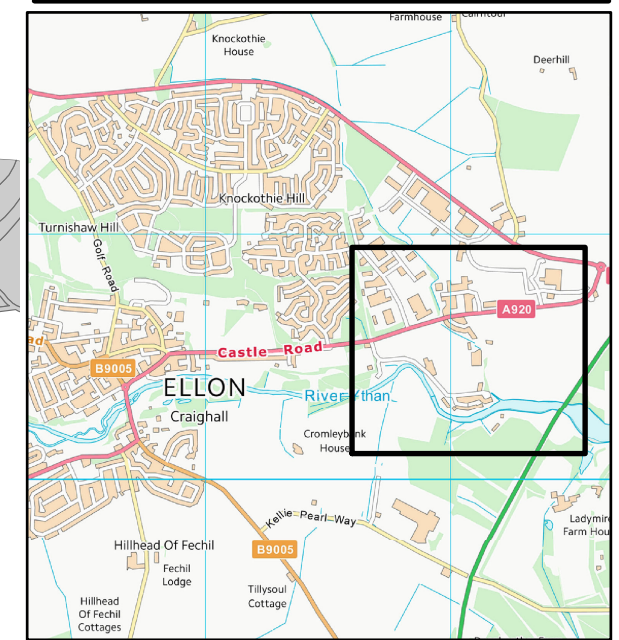
Contains Ordnance Survey (C) Crown copyright and database right 2019





Ellon - Final Options
Figure 4.6 (6 of 7)
Option 4 - Area C (Old Bridge of Ellon)
Drawing no: AIZ-JBAU-EL-00-DR-HM-0027



KEYPLAN Scale 1:6,000



LEGEND

-  PLP protected to 0.5% AP (200 year) plus climate change
-  PLP protected to 0.5% AP (200 year)

Contains Ordnance Survey (C) Crown copyright and database right 2019



Ellon - Final Options
Figure 4.7 (7 of 7)
Option 4 - Area D

Drawing no: AIZ-JBAU-EL-00-DR-HM-0028