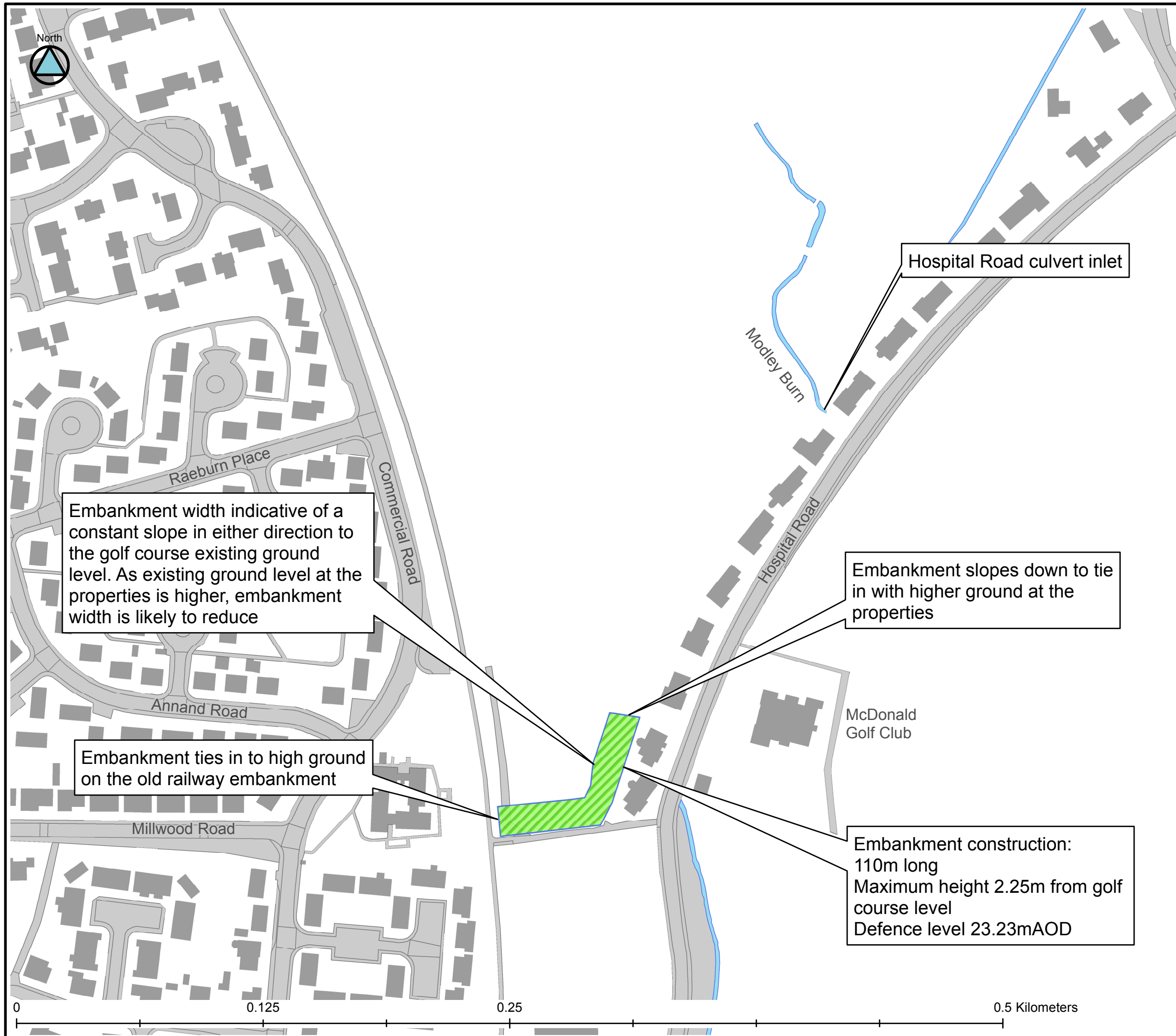


LEGEND

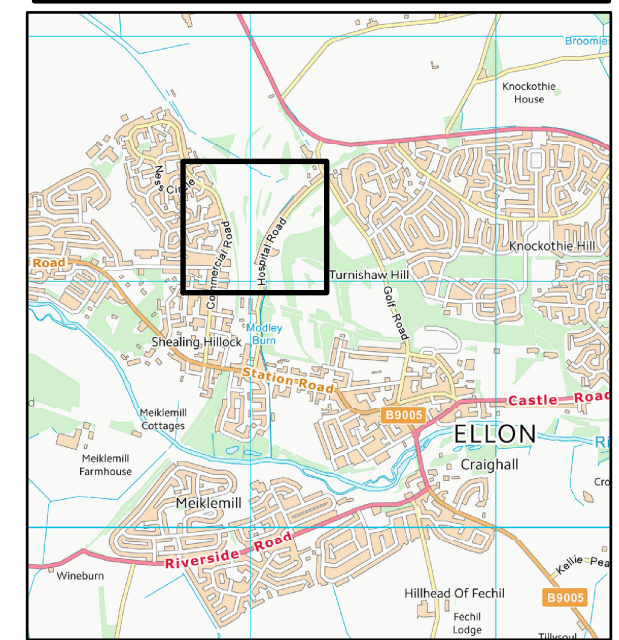
Design Area

Contains Ordnance Survey (C) Crown copyright and database right 2019

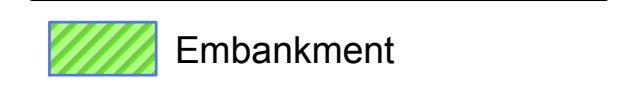




KEYPLAN Scale 1:6,000



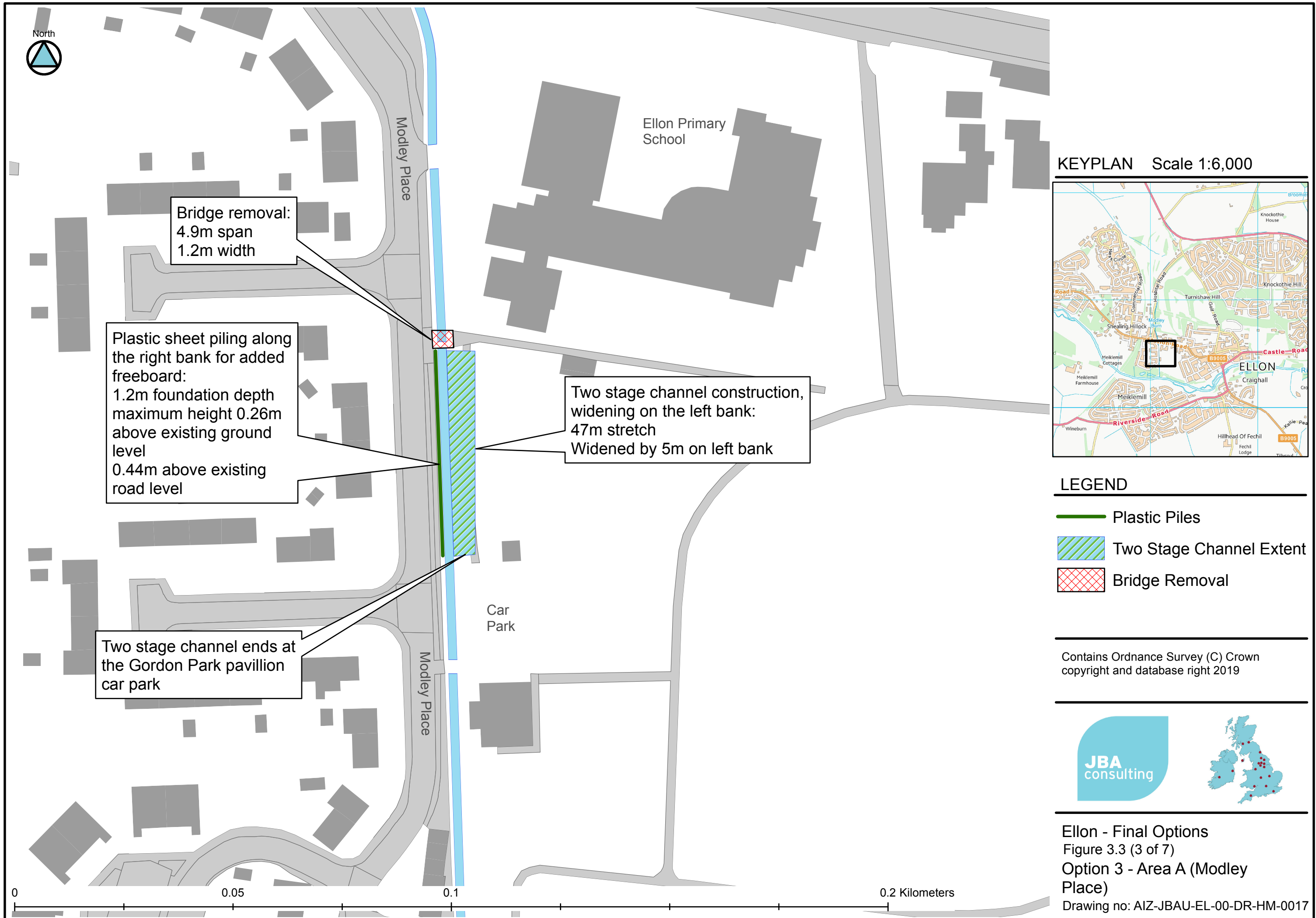
LEGEND



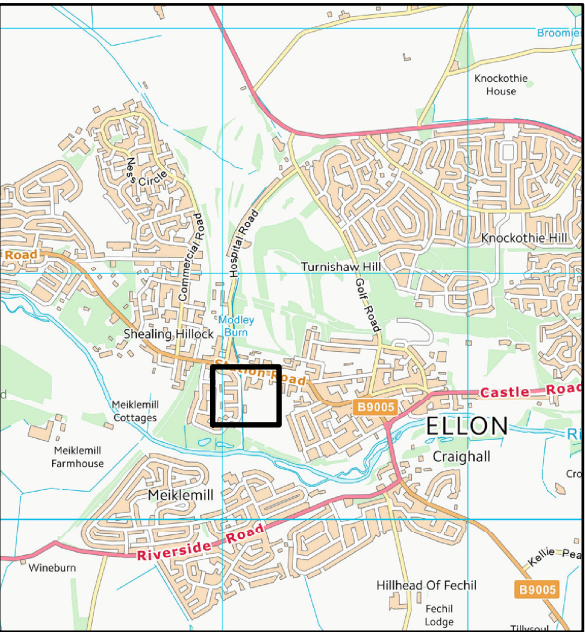
Contains Ordnance Survey (C) Crown copyright and database right 2019



Ellon - Final Options
Figure 3.2 (2 of 7)
Option 3 - Area A (McDonald golf course embankment)
Drawing no: AIZ-JBAU-EL-00-DR-HM-0016



KEYPLAN Scale 1:6,000

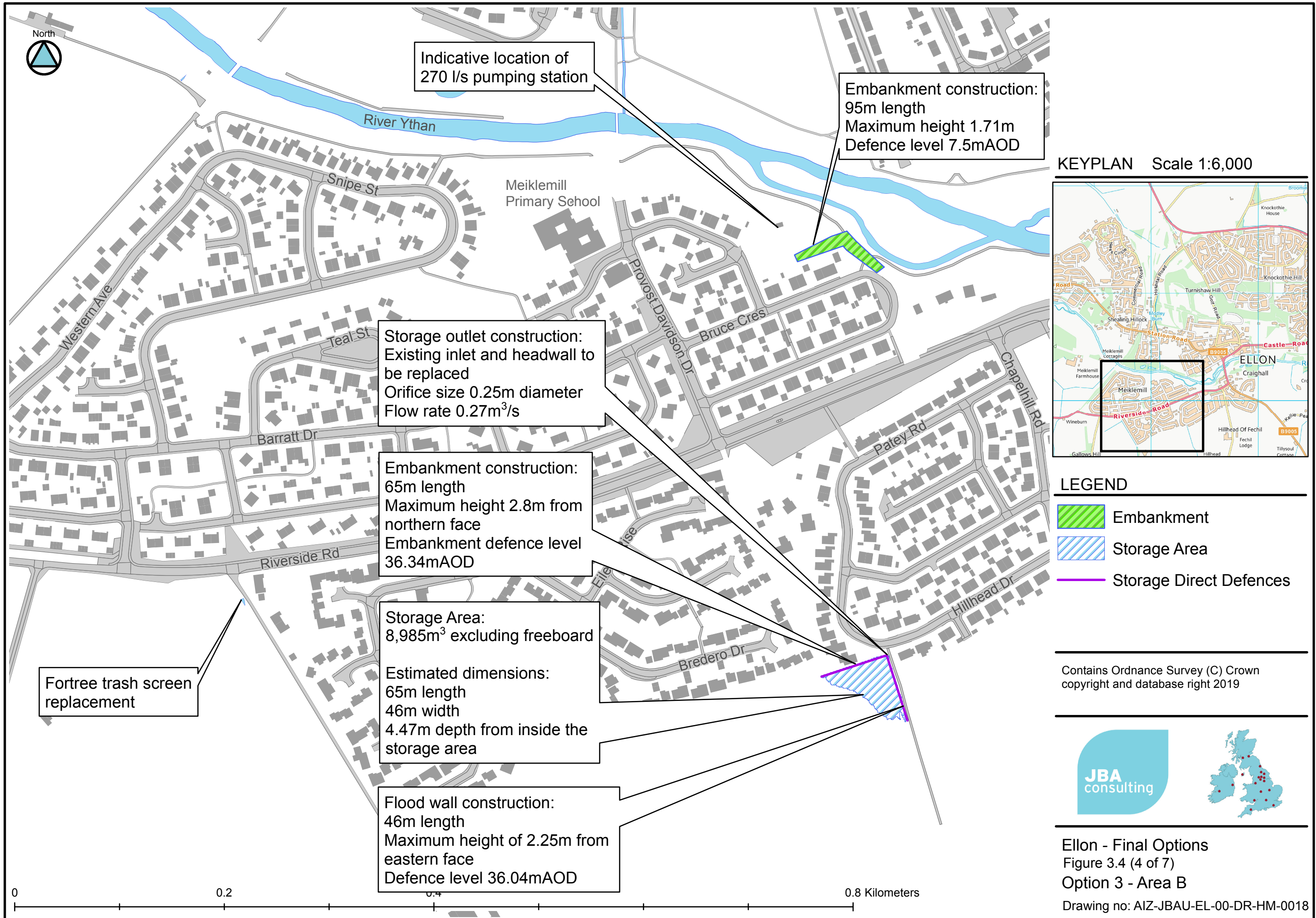


LEGEND

- Plastic Piles
- Two Stage Channel Extent
- Bridge Removal

Contains Ordnance Survey (C) Crown copyright and database right 2019







River Ythan

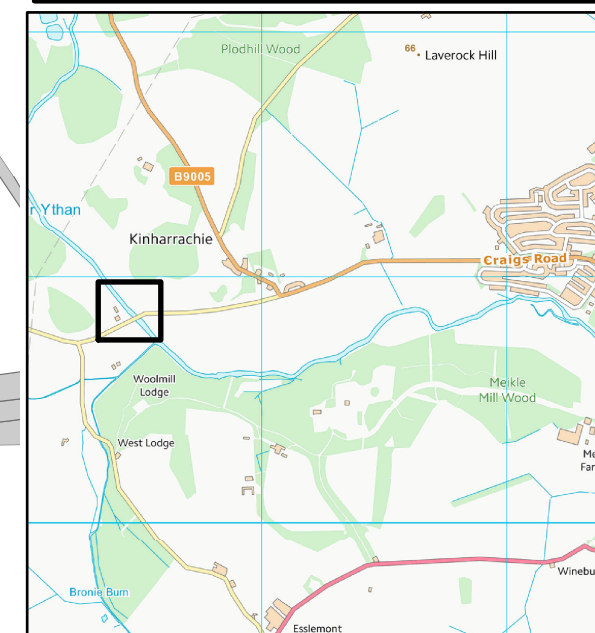
PLP protection to the
0.5% AP (200 year)
plus climate change

PLP protection to the
0.5% AP (200 year)

Bridge of Ardlethen

Woolmill
Lodge

KEYPLAN Scale 1:6,000



Contains Ordnance Survey (C) Crown
copyright and database right 2019

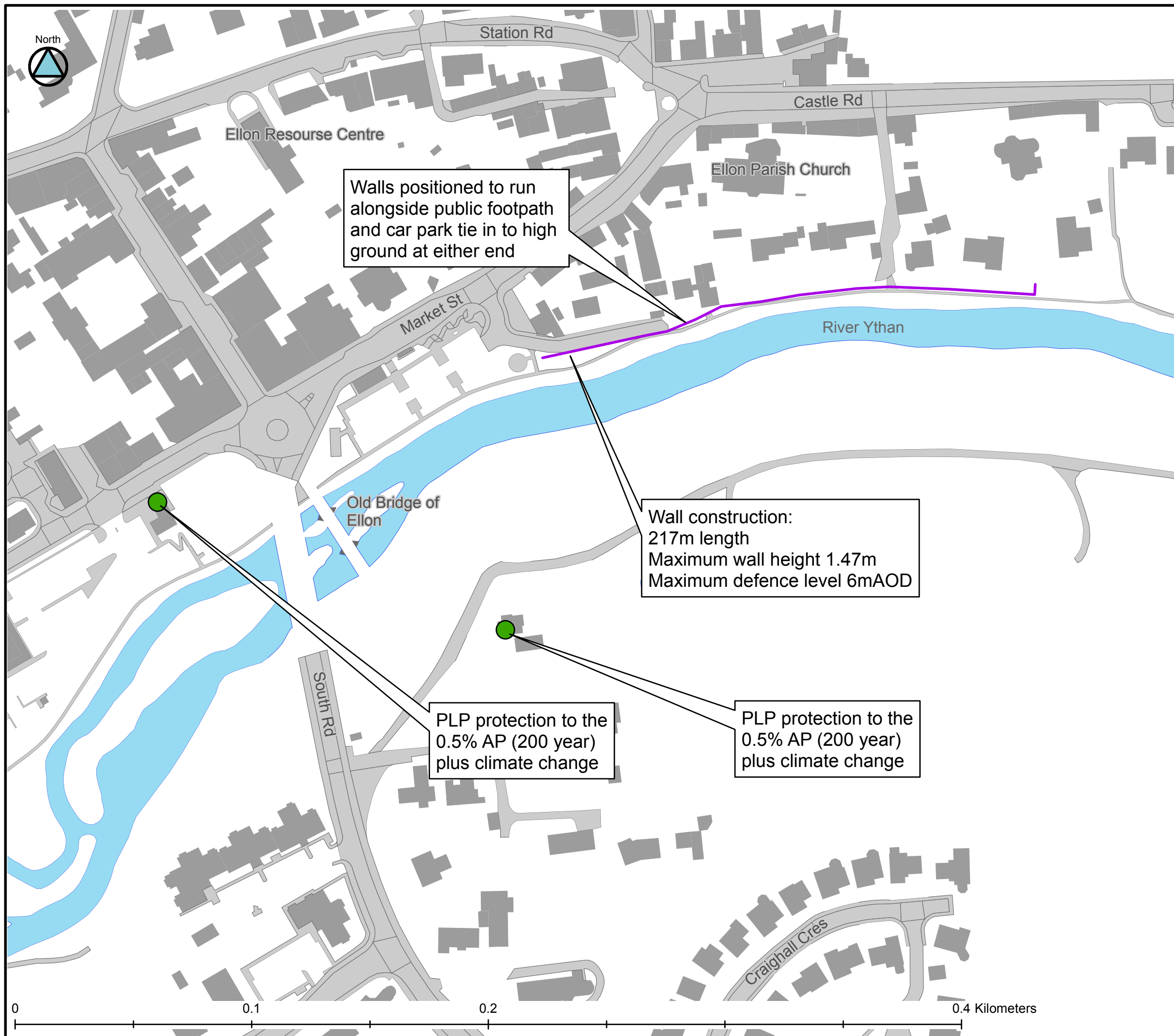


Ellon - Final Options
Figure 3.5 (5 of 7)

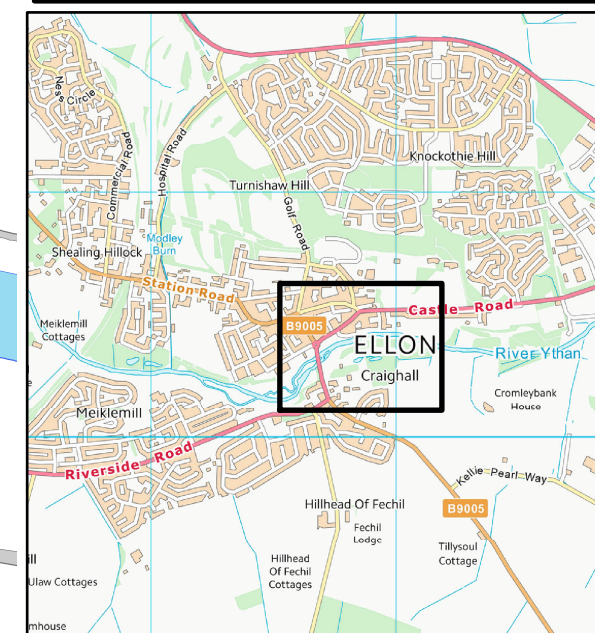
Option 3 - Area C (Bridge of
Ardlethen)

Drawing no: AIZ-JBAU-EL-00-DR-HM-0019

0 0.125 0.25 0.5 Kilometers



KEYPLAN Scale 1:6,000



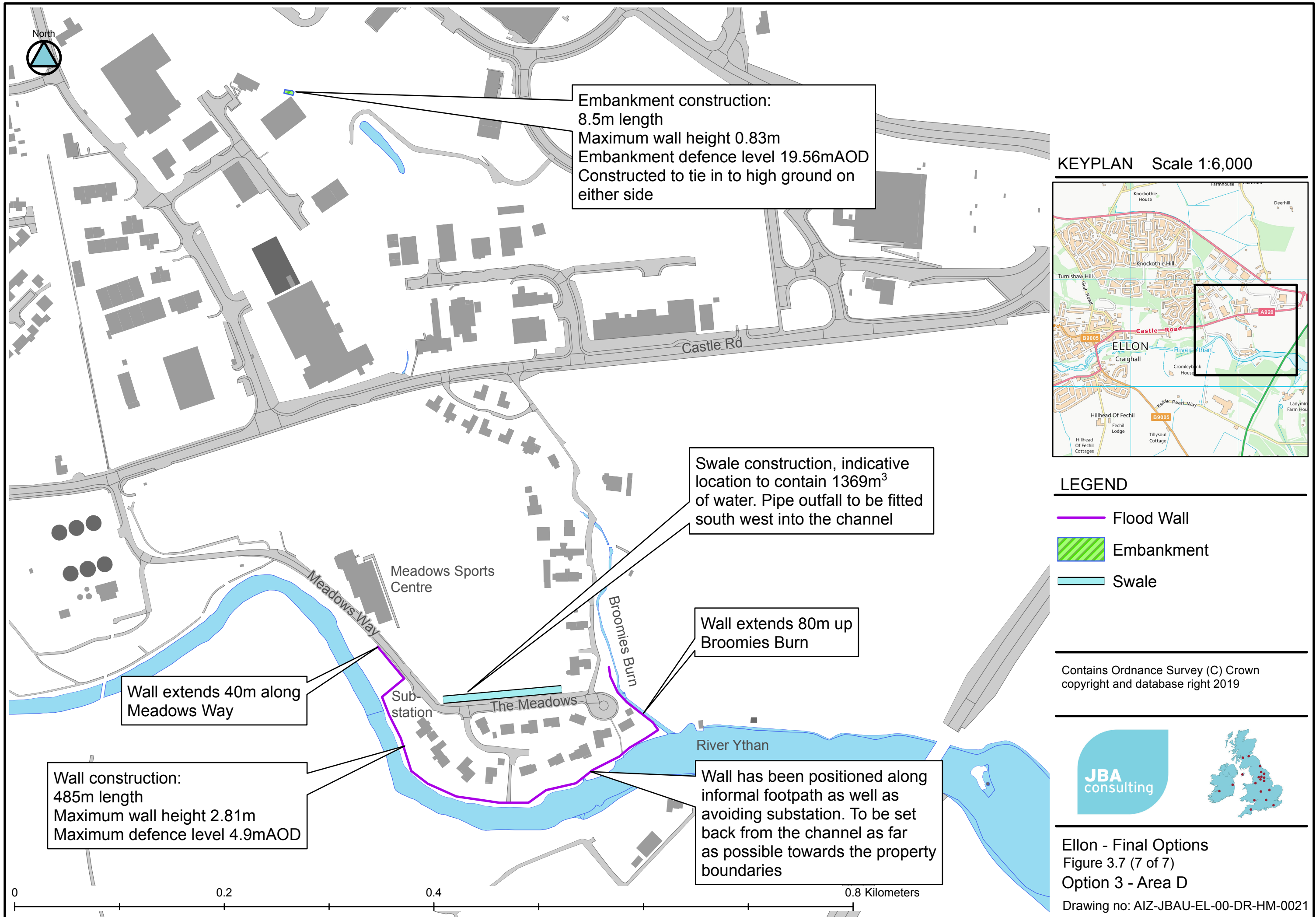
LEGEND

— Flood Wall

Contains Ordnance Survey (C) Crown copyright and database right 2019



Ellon - Final Options
Figure 3.6 (6 of 7)
Option 3 - Area C (Old Bridge of Ellon)
Drawing no: AIZ-JBAU-EL-00-DR-HM-0020



KEYPLAN Scale 1:6,000



LEGEND

- Flood Wall
- Embankment
- Swale

Contains Ordnance Survey (C) Crown copyright and database right 2019



Ellon - Final Options
Figure 3.7 (7 of 7)
Option 3 - Area D

Drawing no: AIZ-JBAU-EL-00-DR-HM-0021